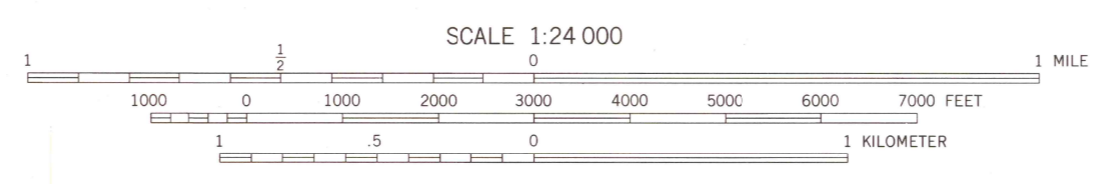
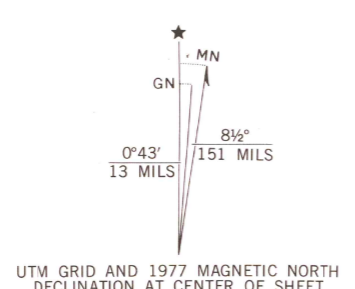





Produced and published by the Geological Survey in cooperation with the Bureau of Indian Affairs. Orthophoto prepared from 1:80,000-scale aerial photograph taken June 2, 1977. Projection and 10,000-foot grid ticks: Nebraska coordinate system, north zone (Lambert conformal conic) 1000-meter Universal Transverse Mercator grid, zone 14. 1927 North American datum. Photomagey rectified by optical scanning which may produce double or mismatched images; use the mean of image positions for map point.



THIS MAP COMPLIES WITH NATIONAL MAP ACCURACY STANDARDS. FOR SALE BY U.S. GEOLOGICAL SURVEY, DENVER, COLORADO 80225, OR RESTON, VIRGINIA 22092



PRINCIPAL NUMBERED HIGHWAYS
Interstate Route U.S. Route State Route
This quadrangle area also covered by 1:24,000-scale topographic map
CENTER WEST, NEBR.
N4230-W9752.5/7.5