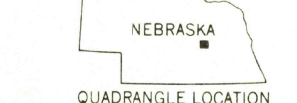
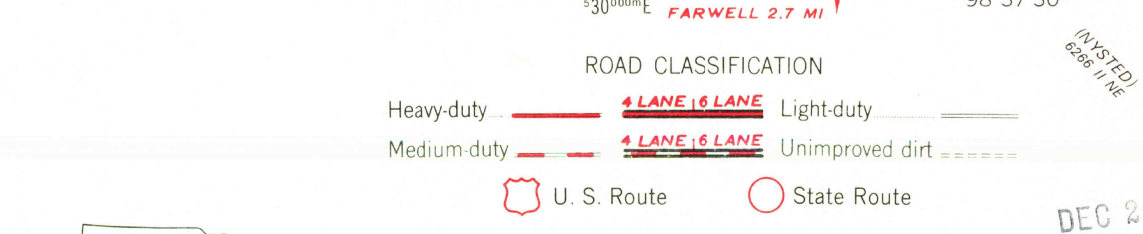
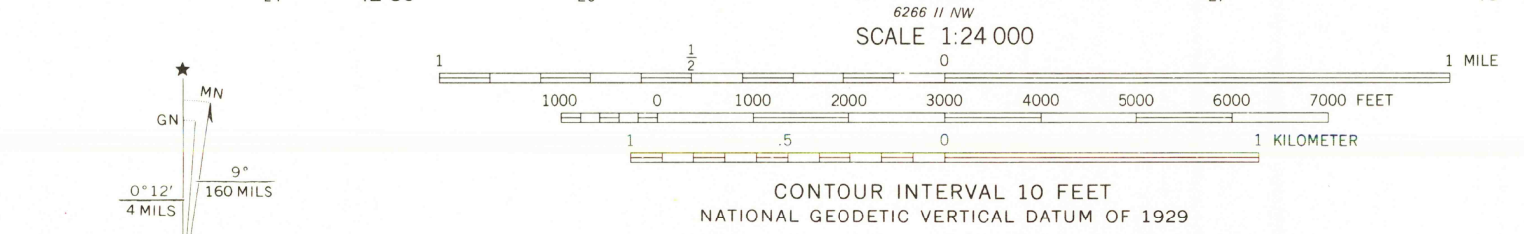


Mapped, edited, and published by the Geological Survey as part of the Department of the Interior program for the development of the Missouri River Basin Control by USGS, USC&GS, and U.S. Bureau of Reclamation Topography by multiplex methods from aerial photographs taken 1951, and in part by U.S. Bureau of Reclamation Field check 1953  
Polyconic projection. 1927 North American datum 10,000-foot grid based on Nebraska coordinate system, south zone  
1000-meter Universal Transverse Mercator grid ticks, Zone 14, shown in blue  
Revisions shown in purple compiled from aerial photographs taken 1974. This information not field checked.  
Map edited 1978



USGS  
Historic File  
Topographic Division

COTESFIELD, NEBR.  
N4115-W9837.5/7.5

1953  
PHOTOREVISED 1978  
AMS 6266 1 SW-SERIES V875

DEC 29 1978

2600