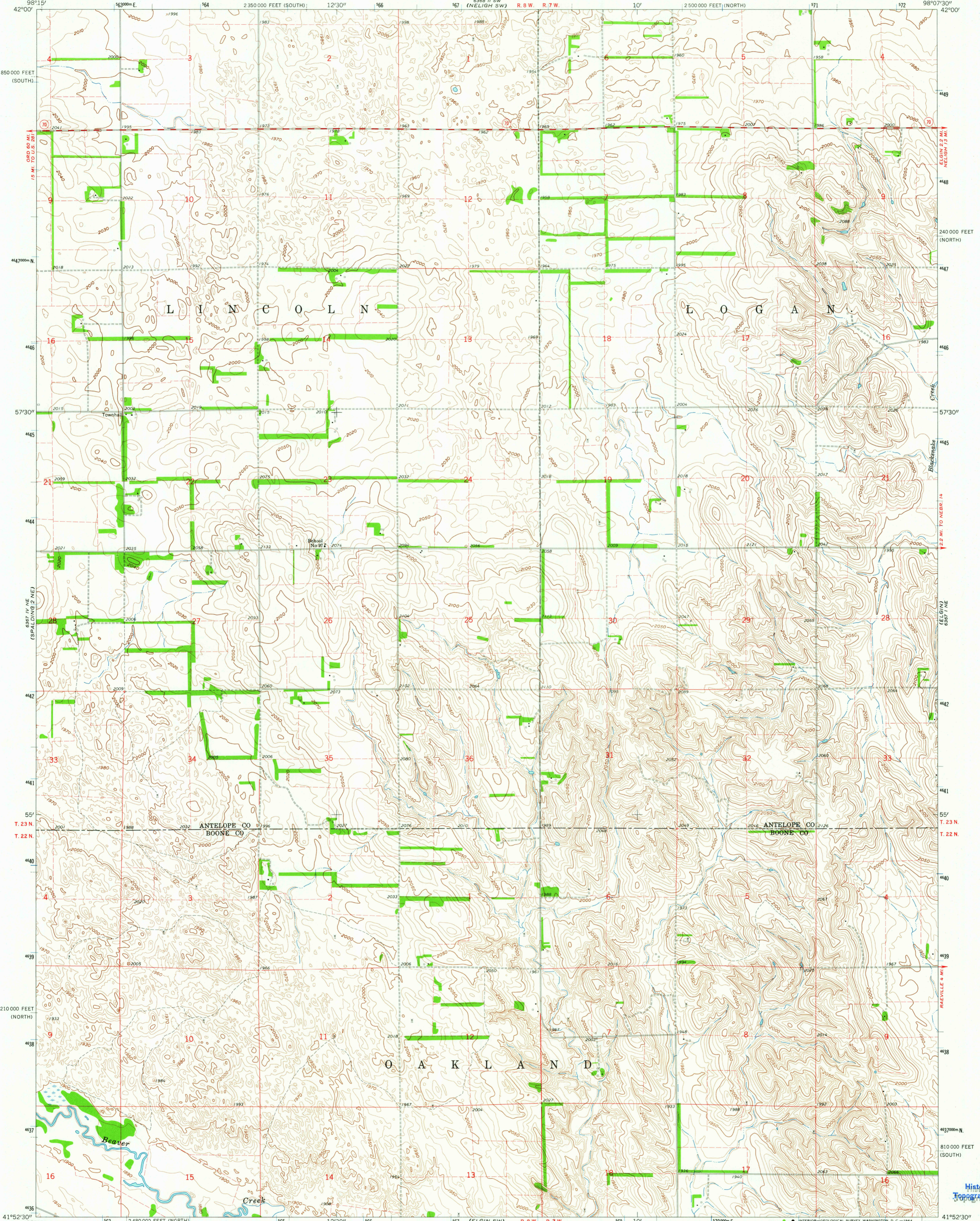


658 10 85
(25E 117)

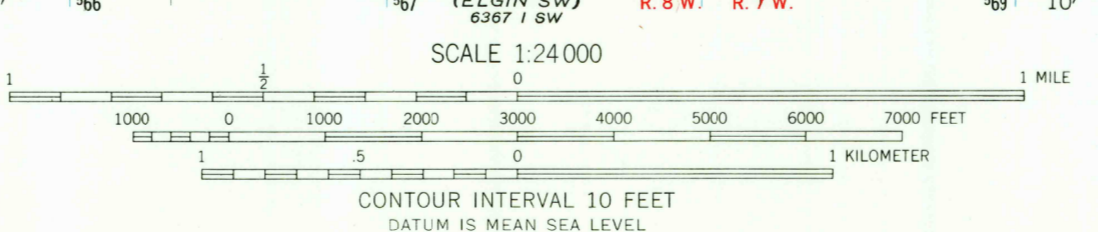
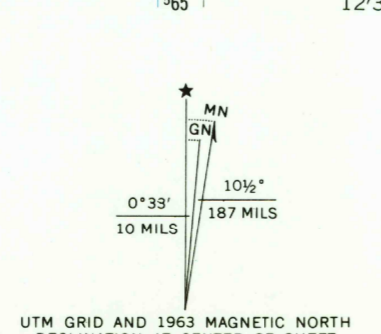
UNITED STATES
DEPARTMENT OF THE INTERIOR
GEOLOGICAL SURVEY

ELGIN NW QUADRANGLE
NEBRASKA
7.5 MINUTE SERIES (TOPOGRAPHIC)

6589 1 85
(NE 101 95E)



Mapped, edited, and published by the Geological Survey as part of the Department of the Interior program for the development of the Missouri River Basin Control by USGS and USC&GS
Topography by photogrammetric methods from aerial photographs taken 1961. Field checked 1963
Polyconic projection. 1927 North American datum 10,000-foot grids based on Nebraska coordinate system, north and south zones
1000-meter Universal Transverse Mercator grid ticks, zone 14, shown in blue
Fine red dashed lines indicate selected fence and field lines where generally visible on aerial photographs. This information is unchecked



ROAD CLASSIFICATION
Medium-duty — Light-duty
Unimproved dirt
State Route

THIS MAP COMPLIES WITH NATIONAL MAP ACCURACY STANDARDS
FOR SALE BY U. S. GEOLOGICAL SURVEY, DENVER 25, COLORADO OR WASHINGTON 25, D. C.
A FOLDER DESCRIBING TOPOGRAPHIC MAPS AND SYMBOLS IS AVAILABLE ON REQUEST

ELGIN NW, NEBR.
N4152.5—W9807.5/7.5

1963

AMS 6367 1 NW—SERIES V875

USGS
Historical File
Topographic Division

SEP 2 1964

2195

U.S.G.S.
FILE COPY
TOPOGRAPHIC DIVISION