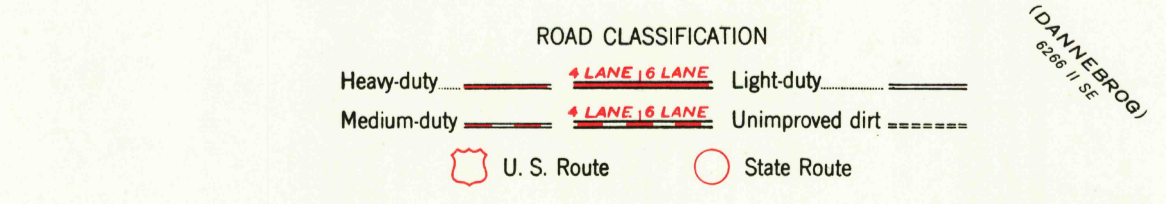
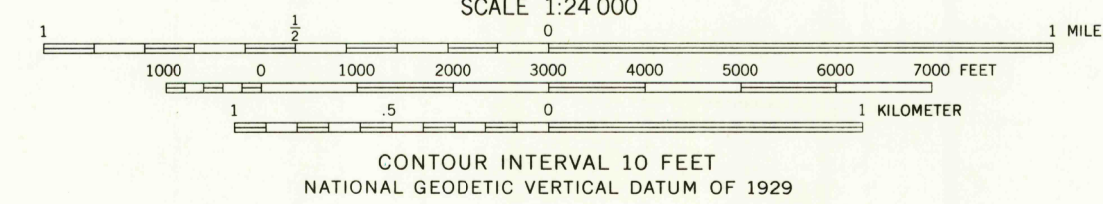
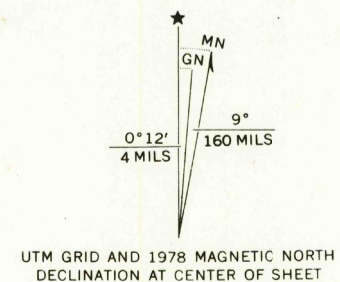


Maped, edited, and published by the Geological Survey as part of the Department of the Interior program for the development of the Missouri River Basin Control by USGS, USC&GS, and U.S. Bureau of Reclamation Culture and drainage in part compiled from aerial photographs taken 1951. Topography by U.S. Bureau of Reclamation Field check by the Geological Survey 1953
Polyconic projection. 1927 North American datum 10,000-foot grid based on Nebraska coordinate system, south zone
1000-meter Universal Transverse Mercator grid ticks, Zone 14, shown in blue
Revisions shown in purple compiled from aerial photographs taken 1974. This information not field checked.
Map edited 1978



THIS MAP COMPLIES WITH NATIONAL MAP ACCURACY STANDARDS FOR SALE BY U.S. GEOLOGICAL SURVEY, DENVER, COLORADO 80225, OR RESTON, VIRGINIA 22092 A FOLDER DESCRIBING TOPOGRAPHIC MAPS AND SYMBOLS IS AVAILABLE ON REQUEST

USGS
Historical File
Topographic Division

FARWELL, NEBR.
N4107.5-W9837.5/7.5
1953
PHOTOREVISED 1978
AMS 6266 11 NW-SERIES 8V75

MAR 19 1978

2590