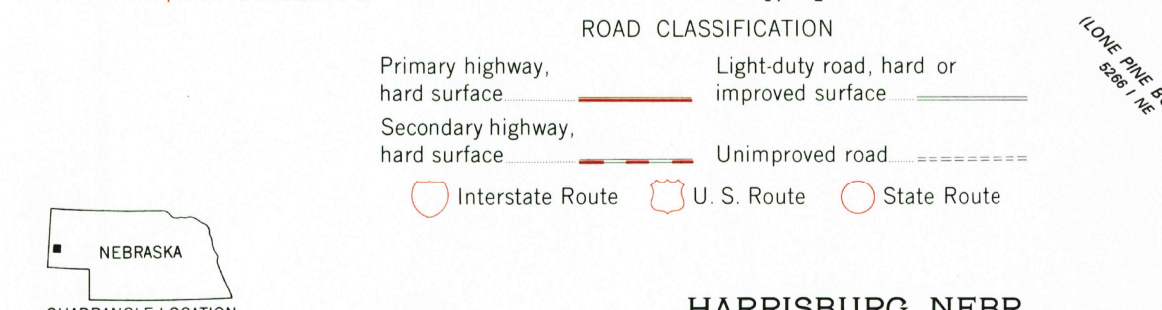
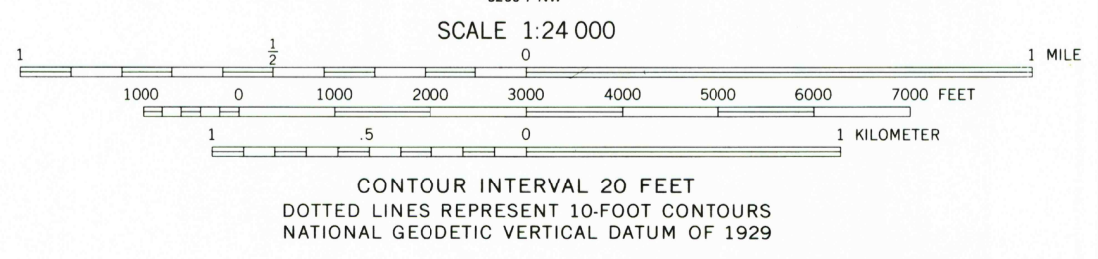
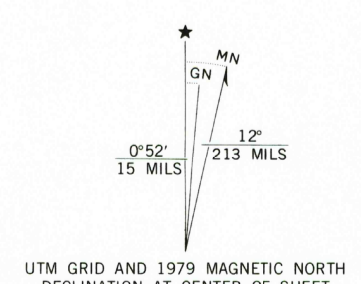


Mapped, edited, and published by the Geological Survey
Control by USGS and NOS/NOAA
Topography by photogrammetric methods from aerial photographs taken 1973. Field checked 1975. Map edited 1979
Projection and 10,000-foot grid ticks: Nebraska coordinate system, south zone (Lambert conformal conic)
1000-meter Universal Transverse Mercator grid, zone 13
1927 North American datum
Fine red dashed lines indicate selected fence and field lines where generally visible on aerial photographs. This information is unchecked



THIS MAP COMPLIES WITH NATIONAL MAP ACCURACY STANDARDS
FOR SALE BY U. S. GEOLOGICAL SURVEY, DENVER, COLORADO 80225, OR RESTON, VIRGINIA 22092
A FOLDER DESCRIBING TOPOGRAPHIC MAPS AND SYMBOLS IS AVAILABLE ON REQUEST

HARRISBURG, NEBR.
N4130-W10337.5/7.5

1979

AMS 5267 II SW—SERIES V875

5267 II NE (WILDCAT MOUNTAIN)

5267 II SE (WILDCAT MOUNTAIN)

KIMBALL (U.S. 30) 19 MI. TO INTERSTATE 80

KIMBALL (U.S. 30) 19 MI. TO INTERSTATE 80

RETURN TO:
USGS AND HISTORICAL MAP ARCHIVES