

Mapped, edited, and published by the Geological Survey as part of the Department of the Interior program for the development of the Missouri River Basin

Control by USGS and USC&GS

Topography from aerial photographs by photogrammetric methods

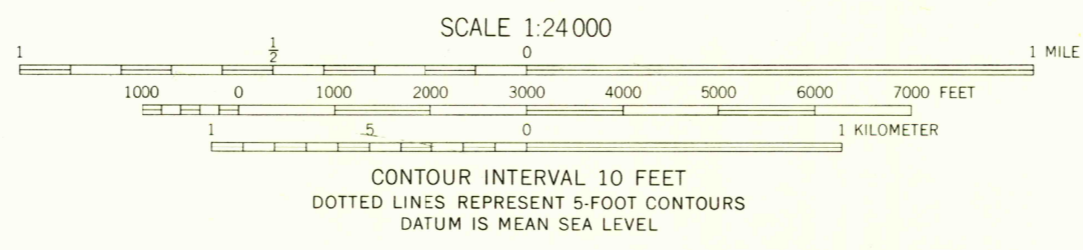
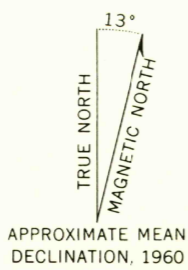
Aerial photographs taken 1958. Field check 1960

Polygonic projection. 1927 North American datum

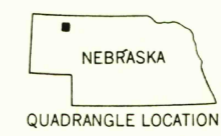
10,000-foot grid based on Nebraska coordinate system, north zone

1000-meter Universal Transverse Mercator grid ticks, zone 13, shown in blue

Fine red dashed lines indicate selected fence and field lines where generally visible on aerial photographs. This information is unchecked



ROAD CLASSIFICATION
Light-duty Unimproved dirt



HAY SPRINGS SE, NEBR.
N4230-W10230/7.5

1960
TOPOGRAPHIC DIVISION

FEB 20 1962

2090