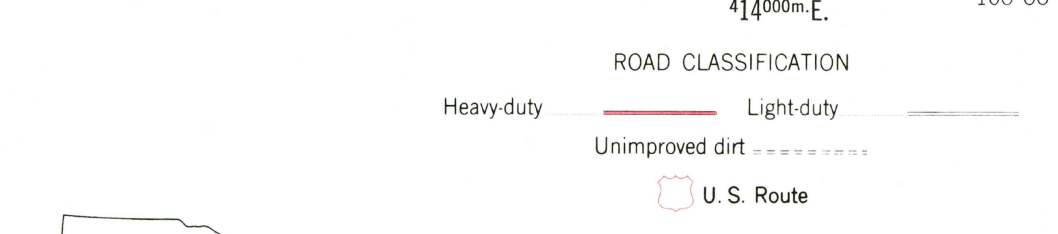
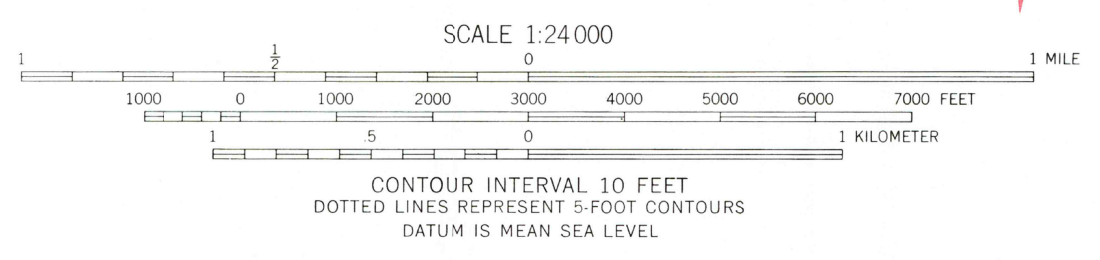
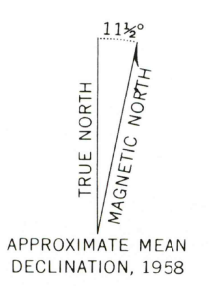


Mapped, edited, and published by the Geological Survey as part of the Department of the Interior program for the development of the Missouri River Basin. Control by USGS and USC&GS. Topography from aerial photographs by photogrammetric methods and by planetable surveys 1938 and 1958. Aerial photographs taken 1956. Polyconic projection. 1927 North American datum. 10,000-foot grid based on Nebraska coordinate system, south zone 1000-meter Universal Transverse Mercator grid ticks, zone 14, shown in blue.



USGS  
HISTORICAL FILE  
TOPOGRAPHIC DIVISION

HOLBROOK, NEBR.  
N 4015-W 10000/7.5  
1958

JUN 13 1975

1730