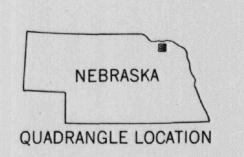
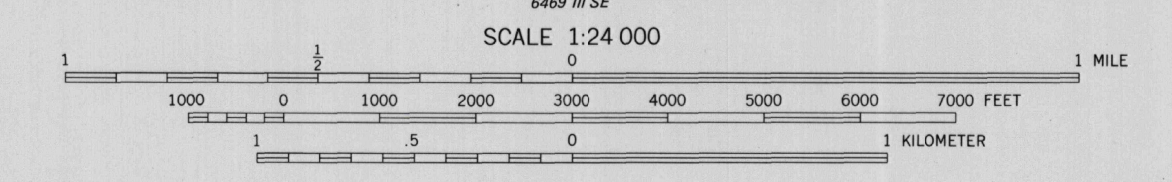
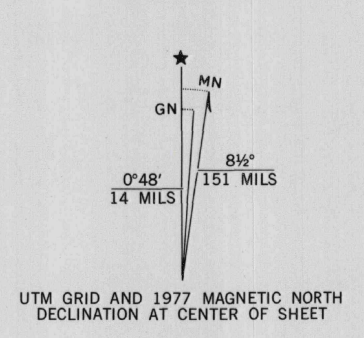


Produced and published by the Geological Survey in cooperation with the Bureau of Indian Affairs
 Orthophoto prepared from 1:80,000-scale aerial photograph taken June 2, 1977
 Projection and 10,000-foot grid ticks: Nebraska coordinate system, north zone (Lambert conformal conic) 1000-meter Universal Transverse Mercator grid, zone 14. 1927 North American datum
 Photomagey rectified by optical scanning which may produce double or mismatched images; use the mean of image positions for map point



PRINCIPAL NUMBERED HIGHWAYS
 Interstate Route U. S. Route State Route

This quadrangle area also covered by 1:24,000-scale topographic map

HOWE CREEK, NEBR.
 N4237.5 - W9745/7.5

1977

AMS 6469 III NE-SERIES V075

THIS MAP COMPLIES WITH NATIONAL MAP ACCURACY STANDARDS
 FOR SALE BY U.S. GEOLOGICAL SURVEY, DENVER, COLORADO 80225, OR RESTON, VIRGINIA 22092

MAP AND AIR PHOTO LIBRARY
 OCT 23 1979
 University of Wisconsin
 Madison