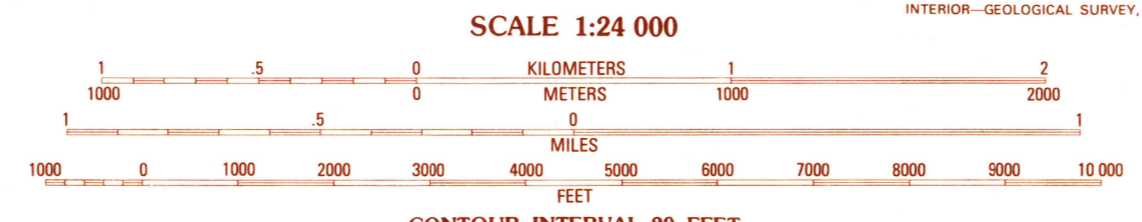
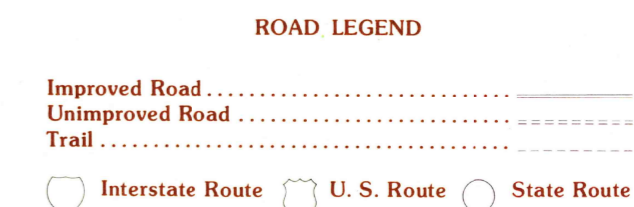



PRODUCED BY THE UNITED STATES GEOLOGICAL SURVEY CONTROL BY USGS AND NOS/NOAA COMPILED FROM AERIAL PHOTOGRAPHS TAKEN 1984-85 FIELD CHECKED 1987 MAP EDITED 1990 PROJECTION LAMBERT CONFORMAL CONIC GRID: 1000-METER UNIVERSAL TRANSVERSE MERCATOR ZONE 14 10,000-FOOT STATE GRID TICKS - NEBRASKA, NORTH ZONE UTM GRID DECLINATION 155 WEST 1990 MAGNETIC NORTH DECLINATION 930 EAST VERTICAL DATUM NATIONAL GEODETIC VERTICAL DATUM OF 1929 HORIZONTAL DATUM 1927 NORTH AMERICAN DATUM To place on the predicted North American Datum of 1983, move the projection lines as shown by dashed corner ticks (6 meters north and 39 meters east) There may be private inholdings within the boundaries of any Federal or State reservations shown on this map

PROVISIONAL MAP
Produced from original manuscript drawings. Information shown as of date of field check.



THIS MAP COMPLIES WITH NATIONAL MAP ACCURACY STANDARDS FOR SALE BY U.S. GEOLOGICAL SURVEY, DENVER, COLORADO 80225, OR RESTON, VIRGINIA 22092



IRWIN SE, NEBRASKA
PROVISIONAL EDITION 1990
42101-G7-T-024

