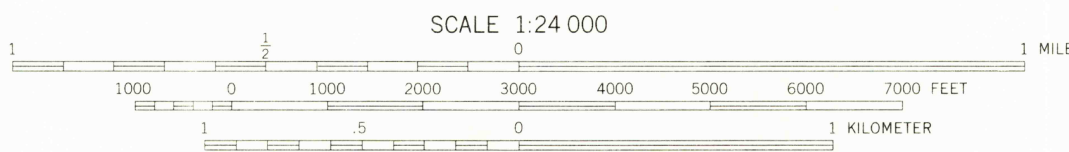
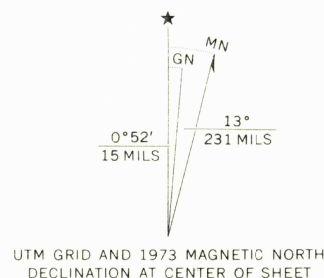
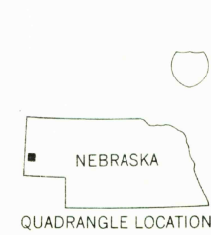




Produced and published by the Geological Survey
Control by USGS and USC&GS
Orthophotomosaic prepared from 1:80 000-scale
aerial photographs taken May 3, 1973
Projection and 10,000-foot grid ticks: Nebraska coordinate
system, south zone (Lambert conformal conic)
1000-meter Universal Transverse Mercator grid,
zone 13. 1927 North American datum
Photoimagery transformed by scanning techniques
which may produce double or mismatched images;
use the mean of image positions for map point



50175 BLVD 11 SE 500 ft. 10'	50175 BLVD 11 SE 500 ft. 10'	50175 BLVD 11 SE 500 ft. 10'
KIMBALL 2 SE 500 ft. 10'	KIMBALL 1 SE 500 ft. 10'	KIMBALL 1 SE 500 ft. 10'
KIMBALL 2 SE 500 ft. 10'	KIMBALL 1 SE 500 ft. 10'	KIMBALL 1 SE 500 ft. 10'



PRINCIPAL NUMBERED HIGHWAYS
Interstate Route U. S. Route State Route

KIMBALL 1 NW, NEBR.
N4122.5—W10337.5/7.5

1973
AMS 5266 1 NW—SERIES V075

THIS MAP COMPLIES WITH NATIONAL MAP ACCURACY STANDARDS
FOR SALE BY U. S. GEOLOGICAL SURVEY, RESTON, VIRGINIA 22092

ADJOINING ORTHOPHOTOQUADS

USGS
HISTORICAL FILE
TOPOGRAPHIC DIVISION

1080

AUG 5 1975