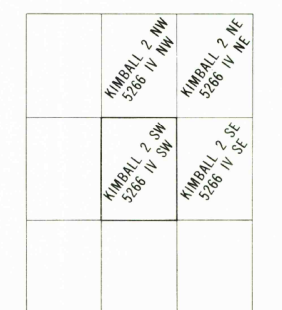
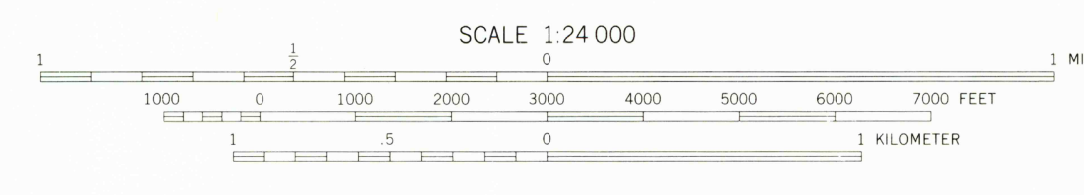
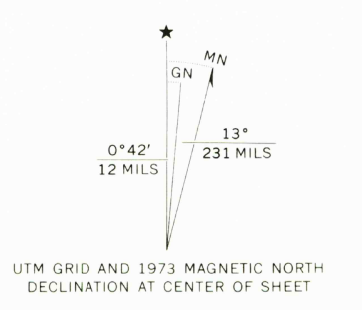


Produced and published by the Geological Survey  
Control by USGS and USC&GS  
Orthophotomosaic prepared from 1:80 000-scale  
aerial photographs taken May 11, 1973  
Projection and 10,000-foot grid ticks: Nebraska coordinate  
system, south zone (Lambert conformal conic)  
1000-meter Universal Transverse Mercator grid,  
zone 13. 1927 North American datum  
Photomagey transformed by scanning techniques  
which may produce double or mismatched images;  
use the mean of image positions for map point



PRINCIPAL NUMBERED HIGHWAYS

- Interstate Route
- U. S. Route
- State Route

NEBRASKA  
QUADRANGLE LOCATION

USGS  
HISTORICAL FILE  
TOPOGRAPHIC DIVISION

AMS 5266 IV SW—SERIES V075

KIMBALL 2 SW, NEBR.  
N4115—W10352.5/7.5  
1973

AUG 1 1975  
1080