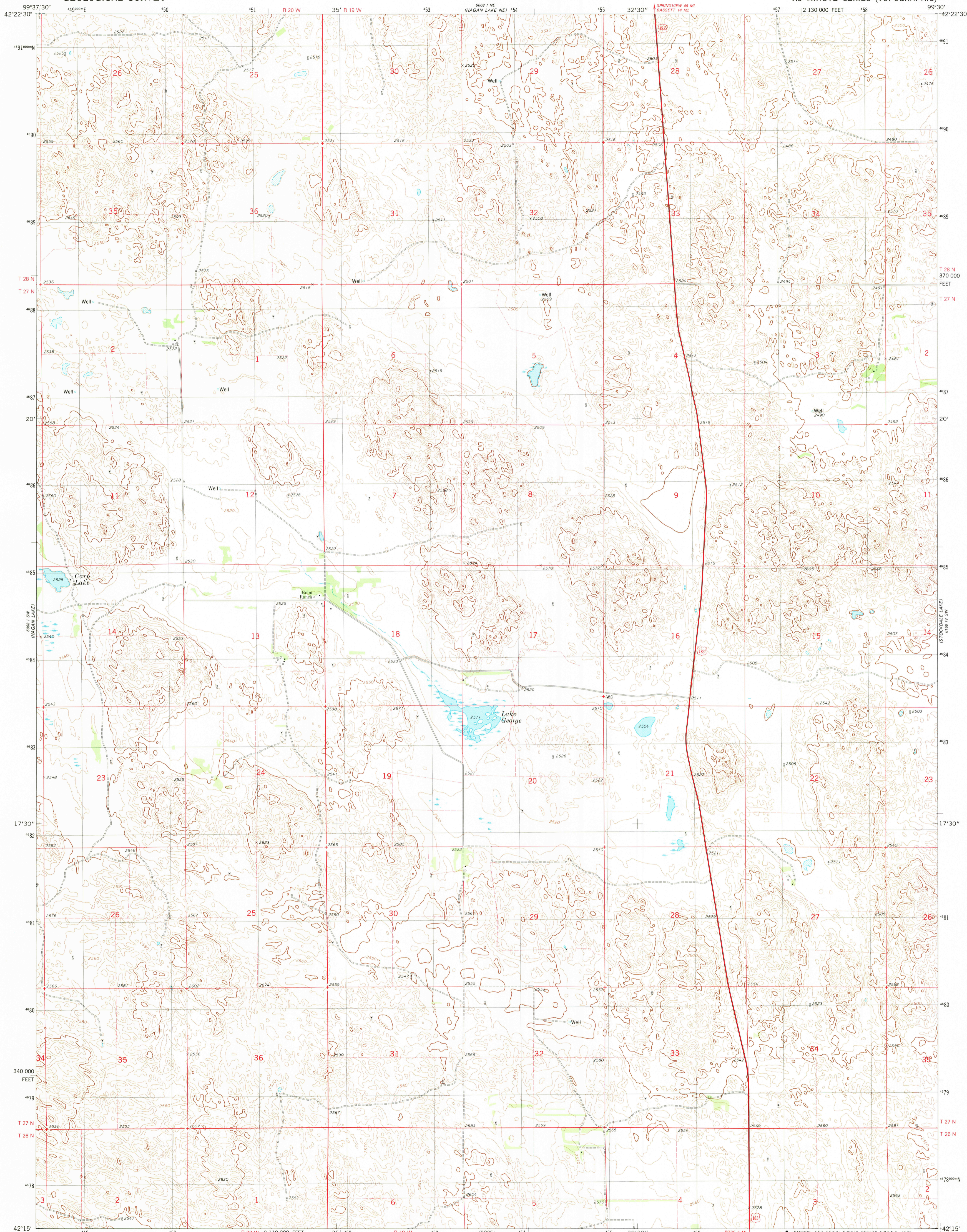
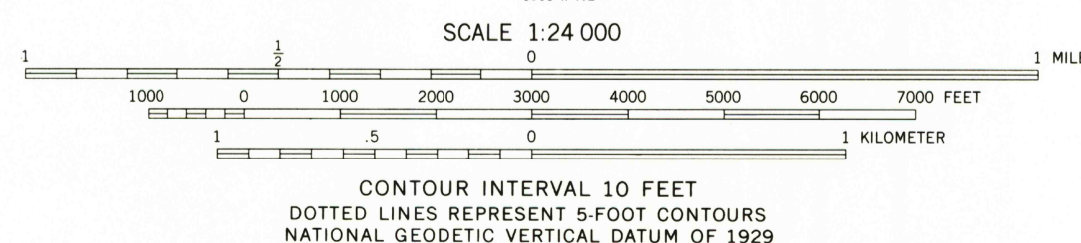
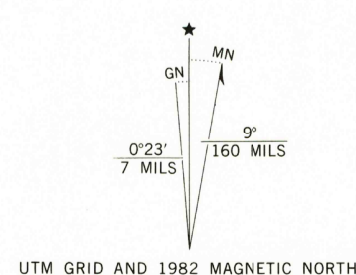


UNITED STATES  
DEPARTMENT OF THE INTERIOR  
GEOLOGICAL SURVEY

LAKE GEORGE QUADRANGLE  
NEBRASKA—ROCK CO.  
7.5 MINUTE SERIES (TOPOGRAPHIC)



Mapped, edited, and published by the Geological Survey  
Control by USGS and NOS/NOAA  
Topography by photogrammetric methods from aerial photographs  
taken 1973. Field checked 1975. Map edited 1982  
Projection and 10,000-foot grid ticks. Nebraska coordinate  
system, north zone (Lambert conformal conic)  
1000-meter Universal Transverse Mercator grid, zone 14  
1927 North American Datum  
To place on the predicted North American Datum 1983  
move the projection lines 5 meters north and  
33 meters east as shown by dashed corner ticks  
Fine red dashed lines indicate selected fence and field lines where  
generally visible on aerial photographs. This information is unchecked



ROAD CLASSIFICATION

Primary highway, hard surface ————  
Secondary highway, hard surface ————  
Unimproved road, hard surface - - - - -  
Unimproved road, soft surface - - - - -

Interstate Route U. S. Route State Route

THIS MAP COMPLIES WITH NATIONAL MAP ACCURACY STANDARDS  
FOR SALE BY U. S. GEOLOGICAL SURVEY, DENVER, COLORADO 80225, OR RESTON, VIRGINIA 22092  
A FOLDER DESCRIBING TOPOGRAPHIC MAPS AND SYMBOLS IS AVAILABLE ON REQUEST

LAKE GEORGE, NEBR.  
N4215-W9930/7.5

1982  
DMA 6068 1 SE—SERIES V875

DEC 22 1982

1950  
RETURN TO:  
USGS AND HISTORICAL MAP ARCHIVES