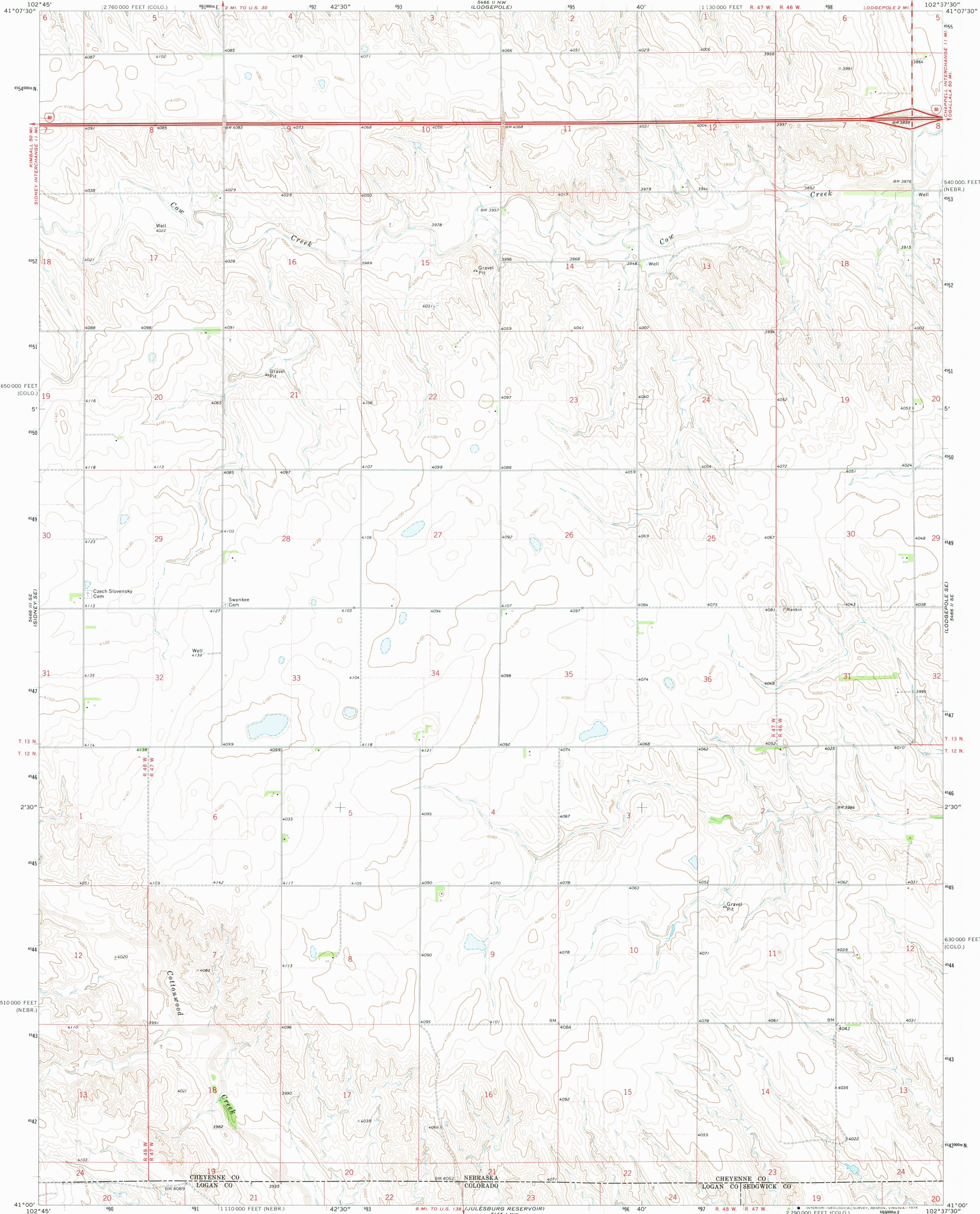


5466 II NE  
(SUNOL)

UNITED STATES  
DEPARTMENT OF THE INTERIOR  
GEOLOGICAL SURVEY

LODGEPOLE SW QUADRANGLE  
NEBRASKA-COLORADO  
7.5 MINUTE SERIES (TOPOGRAPHIC)

5466 II NE  
(MOUNT VERNON)



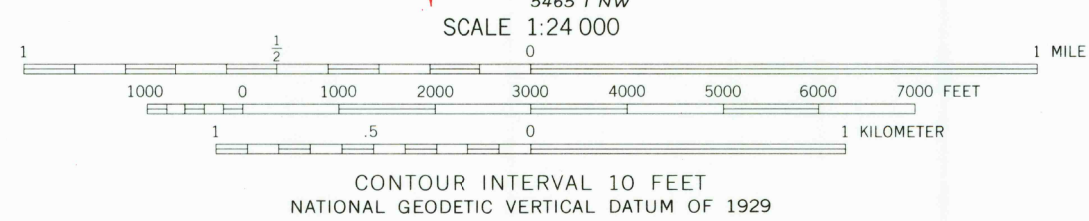
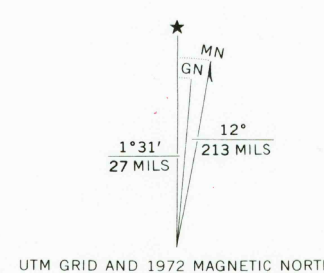
Mapped, edited, and published by the Geological Survey

Control by USGS and USC&GS

Topography by photogrammetric methods from aerial  
photographs taken 1972. Field checked 1972

Projection: Nebraska coordinate system, south zone  
(Lambert conformal conic)  
10,000-foot grid ticks based on Nebraska coordinate system,  
south zone and Colorado coordinate system, north zone  
1000-meter Universal Transverse Mercator grid ticks,  
zone 13, shown in blue. 1927 North American datum

Fine red dashed lines indicate selected fence and field lines where  
generally visible on aerial photographs. This information is unchecked



ROAD CLASSIFICATION

Primary highway, hard surface	Light-duty road, hard or improved surface
Secondary highway, hard surface	Unimproved road
Interstate Route	U. S. Route
	State Route



THIS MAP COMPLIES WITH NATIONAL MAP ACCURACY STANDARDS  
FOR SALE BY U. S. GEOLOGICAL SURVEY, DENVER, COLORADO 80225, OR RESTON, VIRGINIA 22092  
A FOLDER DESCRIBING TOPOGRAPHIC MAPS AND SYMBOLS IS AVAILABLE ON REQUEST

LODGEPOLE SW, NEBR.-COLO.  
N4100-W10237.5/7.5

1972

AMS 5466 II SW-SERIES V875

SEP 80 1975