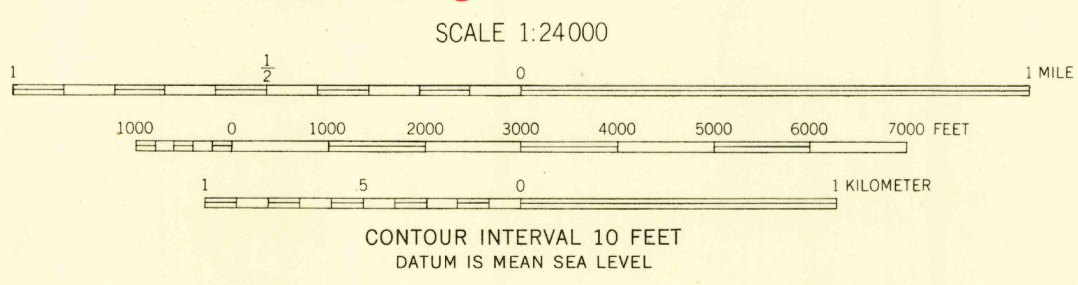
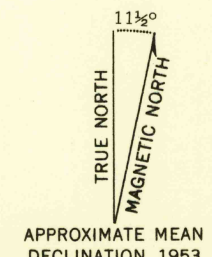
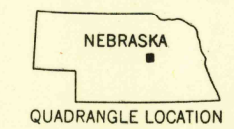




Mapped, edited, and published by the Geological Survey as part of the Department of the Interior program for the development of the Missouri River Basin Control by USGS, USC&GS, and U.S. Bureau of Reclamation. Topography by photogrammetric methods from aerial photographs taken 1951, and in part by U.S. Bureau of Reclamation field check 1953. Polyconic projection. 1927 North American datum 10,000-foot grid based on Nebraska coordinate system, south zone.



ROAD CLASSIFICATION  
Heavy-duty 4 LANE 6 LANE Light-duty  
Medium-duty 4 LANE 6 LANE Unimproved dirt  
U.S. Route State Route



LOUP CITY, NEBR.  
N4115-W9852.5/7.5