

UNITED STATES
DEPARTMENT OF THE INTERIOR
GEOLOGICAL SURVEY

MASON CITY SW QUADRANGLE
NEBRASKA
7.5 MINUTE SERIES (TOPOGRAPHIC)

U. S. G. S.
FILE COPY
Impression and Editing.


U. S. G. S.
FILE COPY
Impression and Editing.



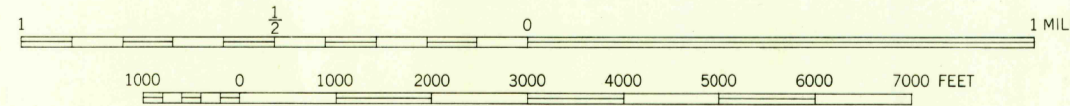
Mapped, edited, and published by the Geological Survey as part of the Department of the Interior program for the development of the Missouri River Basin

Control by USGS and USC&GS
Topography from aerial photographs by multiplex methods
Aerial photographs taken 1949. Field check 1951

Polyconic projection. 1927 North American datum
10,000-foot grid based on Nebraska coordinate system,
south zone

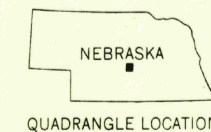


APPROXIMATE MEAN DECLINATION, 1951



SCALE 1:24000

CONTOUR INTERVAL 10 FEET
DOTTED LINES REPRESENT HALF-INTERVAL CONTOURS
DATUM IS MEAN SEA LEVEL



ROAD CLASSIFICATION

Heavy-duty	4 LANE 6 LANE	Light-duty	2 LANE 4 LANE
Medium-duty	4 LANE 6 LANE	Unimproved dirt	-----
U. S. Route	○	State Route	○

MASON CITY SW, NEBR.
N4100—W9922.5/7.5

1951

THIS MAP COMPLIES WITH NATIONAL MAP ACCURACY STANDARDS
FOR SALE BY U. S. GEOLOGICAL SURVEY, FEDERAL CENTER, DENVER, COLORADO OR WASHINGTON 25, D. C.
A FOLDER DESCRIBING TOPOGRAPHIC MAPS AND SYMBOLS IS AVAILABLE ON REQUEST

USGS
Historical File
Topographic Division