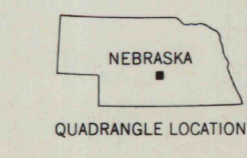
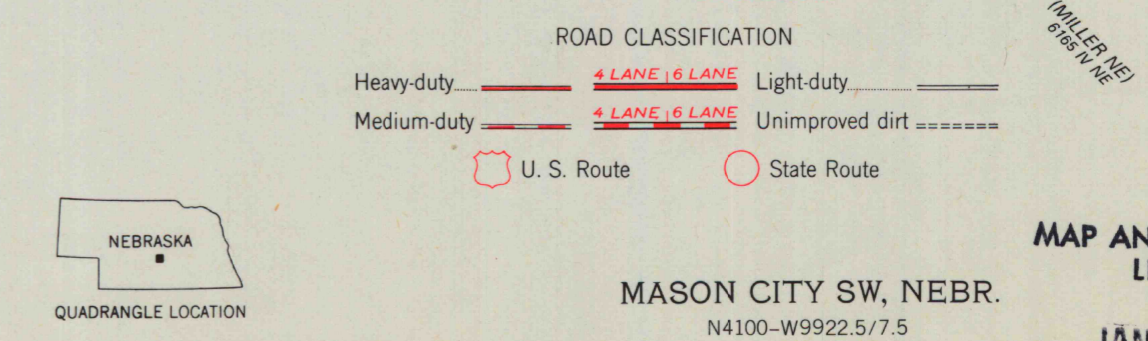
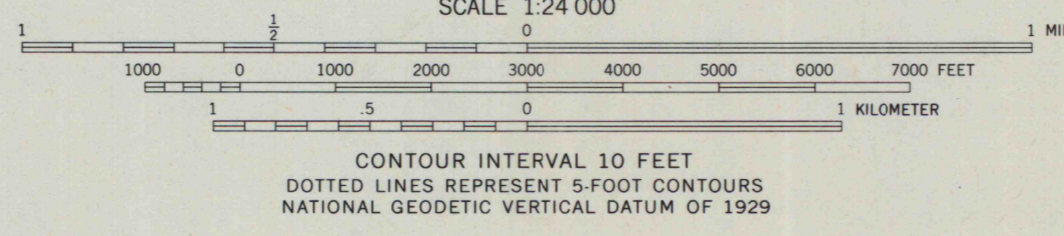
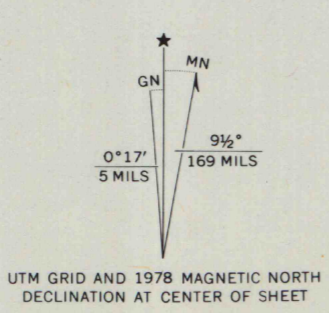




Mapped, edited, and published by the Geological Survey as part of the Department of the Interior program for the development of the Missouri River Basin Control by USGS and USC&GS
Topography from aerial photographs by multiplex methods
Aerial photographs taken 1949. Field check 1951
Polyconic projection. 1927 North American datum
10,000-foot grid based on Nebraska coordinate system, south zone
1000-meter Universal Transverse Mercator grid ticks, Zone 14, shown in blue
Revisions shown in purple compiled from aerial photographs taken 1974. This information not field checked.
Map edited 1978



THIS MAP COMPLIES WITH NATIONAL MAP ACCURACY STANDARDS
FOR SALE BY U. S. GEOLOGICAL SURVEY, DENVER, COLORADO 80225, OR RESTON, VIRGINIA 22092
A FOLDER DESCRIBING TOPOGRAPHIC MAPS AND SYMBOLS IS AVAILABLE ON REQUEST

MASON CITY SW, NEBR.
N4100-W9922.5/7.5
1951
PHOTOREVISED 1978
AMS 6166 III SW-SERIES V875

MAP AND AIR PHOTO LIBRARY
JAN 17 1979
University of Wisconsin
Madison