
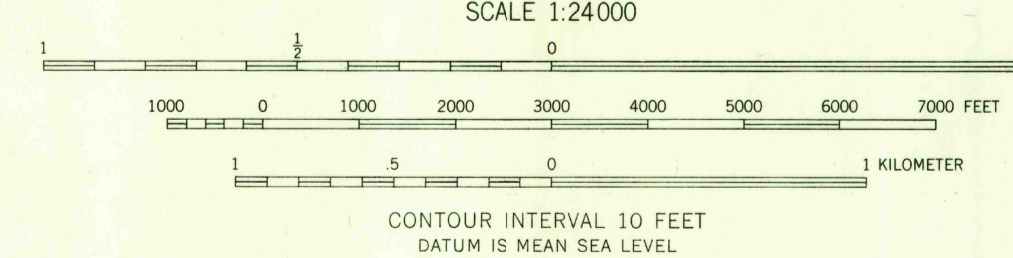
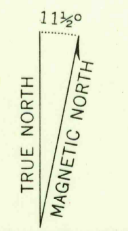


Maped, edited, and published by the Geological Survey as part of the Department of the Interior program for the development of the Missouri River Basin  
Control by USGS and USC&GS  
Topography from aerial photographs by photogrammetric methods  
Aerial photographs taken 1950. Field check 1957  
Polyconic projection. 1927 North American datum  
10,000-foot grid based on Nebraska coordinate system, south zone  
1000-meter Universal Transverse Mercator grid ticks, zone 14, shown in blue



THIS MAP COMPLIES WITH NATIONAL MAP ACCURACY STANDARDS  
FOR SALE BY U. S. GEOLOGICAL SURVEY, DENVER 2, COLORADO OR WASHINGTON 25, D. C.  
AND BY THE STATE GEOLOGICAL SURVEY, LAWRENCE, KANSAS  
A FOLDER DESCRIBING TOPOGRAPHIC MAPS AND SYMBOLS IS AVAILABLE ON REQUEST

U.S.G.S.  
FILE COPY  
TOPOGRAPHIC DIVISION

MC COOK SE, NEBR.-KANS.  
N4000-W10030/7.5

1957

USGS  
Historical File  
Topographic Division

SEP - 5 1958

2235