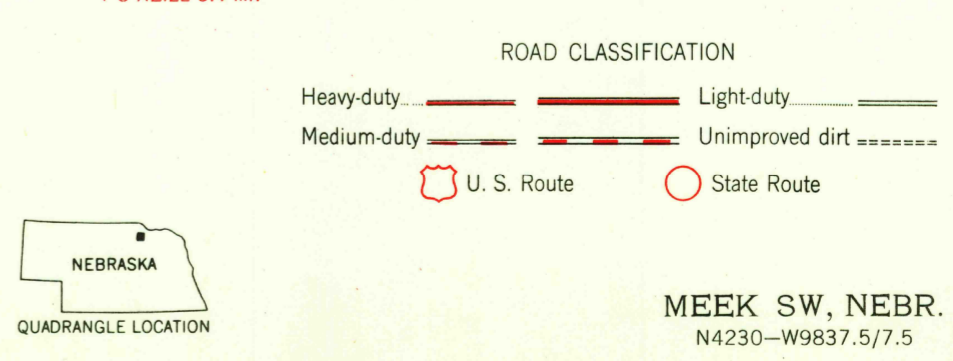
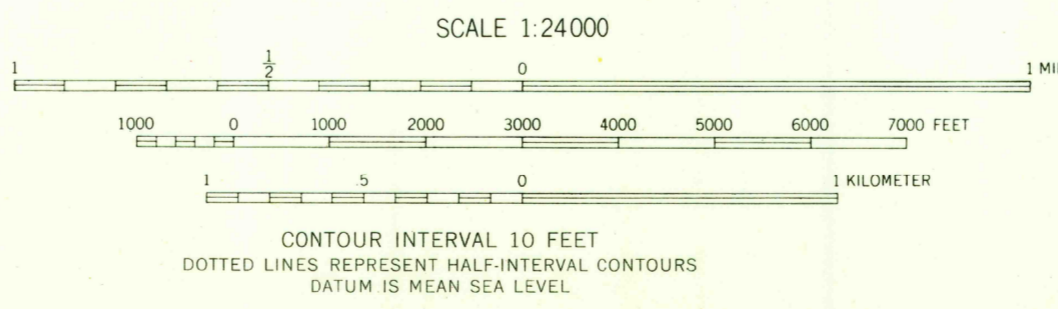
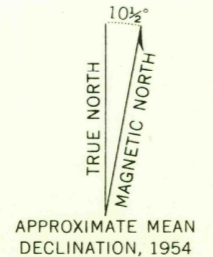


U.S.G.S.
FILE COPY
TOPOGRAPHIC DIVISION

U.S.G.S.
FILE COPY
TOPOGRAPHIC DIVISION

U.S.G.S.
Historical File
Topographic Division

Mapped, edited, and published by the Geological Survey as part of the Department of the Interior program for the development of the Missouri River Basin
Control by USGS and USC&GS
Topography from aerial photographs by Kelsh plotter and by plane-table surveys 1954. Aerial photographs taken 1951
Polyconic projection. 1927 North American datum
10,000-foot grid based on Nebraska coordinate system, north zone



MEEK SW, NEBR.
N4230-W9837.5/7.5
1954