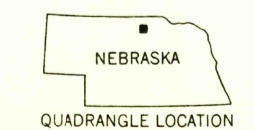
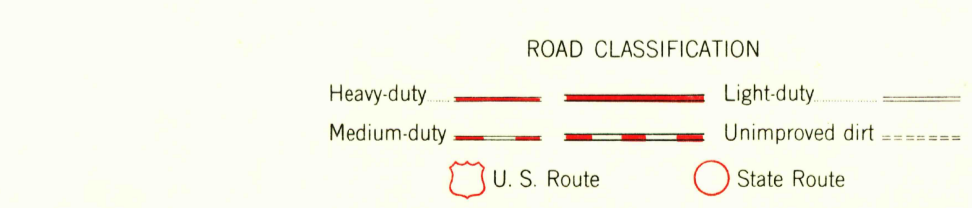
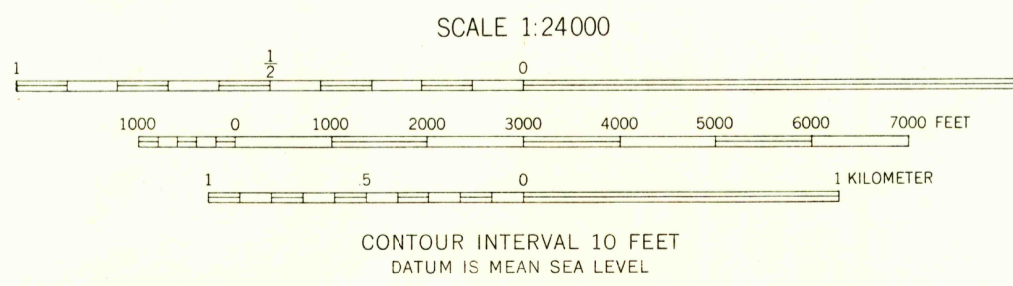


U.S.G.S.
FILE COPY
TOPOGRAPHIC DIVISION

Mapped, edited, and published by the Geological Survey as part of the Department of the Interior program for the development of the Missouri River Basin. Control by USGS and USC&GS. Topography from aerial photographs by Kelsh plotter and by plane-table surveys 1954. Aerial photographs taken 1951. Polyconic projection. 1927 North American datum. 10,000-foot grid based on Nebraska coordinate system, north zone.

TRUE NORTH
MAGNETIC NORTH
APPROXIMATE MEAN DECLINATION, 1954



NEWPORT SW, NEBR.
N4230-W9922.5/7.5
1954

THIS MAP COMPLIES WITH NATIONAL MAP ACCURACY STANDARDS FOR SALE BY U. S. GEOLOGICAL SURVEY, FEDERAL CENTER, DENVER, COLORADO OR WASHINGTON 25, D. C. A FOLDER DESCRIBING TOPOGRAPHIC MAPS AND SYMBOLS IS AVAILABLE ON REQUEST

USGS
Historical File
Topographic Division

U.S.G.S.
FILE COPY
TOPOGRAPHIC DIVISION