

6468 III SW (NE 1/4)

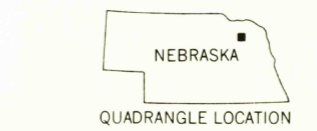
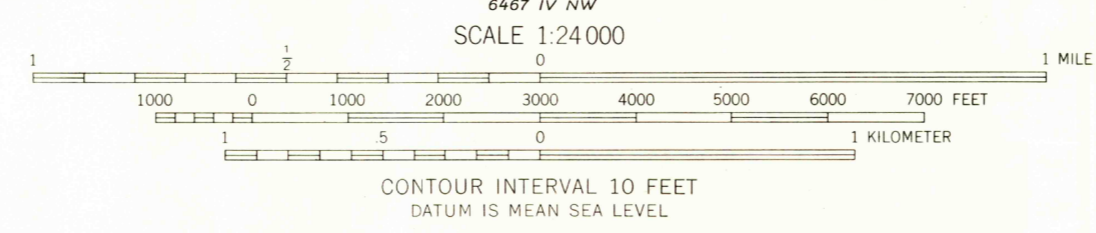
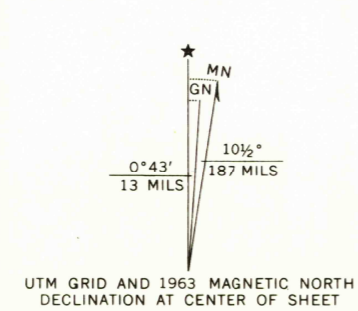
UNITED STATES
DEPARTMENT OF THE INTERIOR
GEOLOGICAL SURVEY

OAKDALE QUADRANGLE
NEBRASKA-ANTELOPE CO.
7.5 MINUTE SERIES (TOPOGRAPHIC)

6468 III NE (TILDEN NW)



Mapped, edited, and published by the Geological Survey as part of the Department of the Interior program for the development of the Missouri River Basin. Control by USGS, USC&GS, and U. S. Bureau of Reclamation. Topography by photogrammetric methods from aerial photographs taken 1961. Field checked 1963. Polyconic projection. 1927 North American datum. 10,000-foot grid based on Nebraska coordinate system, north zone 1000-meter Universal Transverse Mercator grid ticks, zone 14, shown in blue. Fine red dashed lines indicate selected fence and field lines where generally visible on aerial photographs. This information is unchecked.



ROAD CLASSIFICATION
Heavy-duty ——— Light-duty ———
Unimproved dirt - - - - -
U. S. Route □

THIS MAP COMPLIES WITH NATIONAL MAP ACCURACY STANDARDS FOR SALE BY U. S. GEOLOGICAL SURVEY, DENVER 25, COLORADO OR WASHINGTON 25, D. C. A FOLDER DESCRIBING TOPOGRAPHIC MAPS AND SYMBOLS IS AVAILABLE ON REQUEST

OAKDALE, NEBR.
N4200-W9752.5/7.5

1963
AMS 6468 III SW-SERIES V875

USGS
Historical File
Topographic Division

SEP 29 1964

2580

TOPOGRAPHIC DIVISION