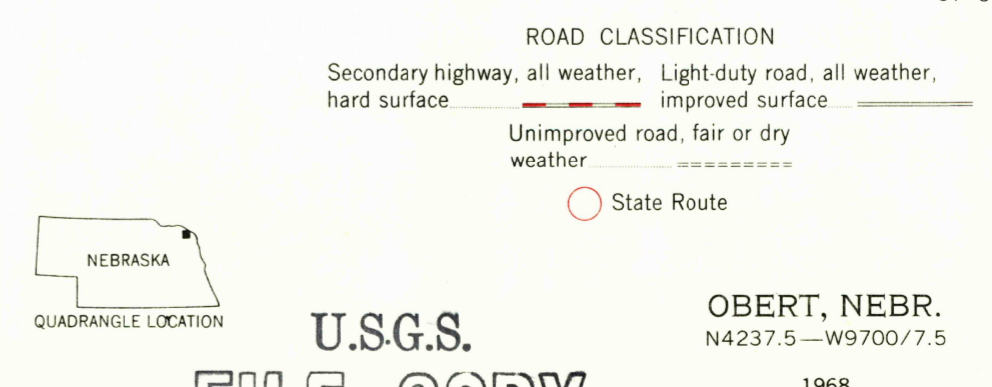
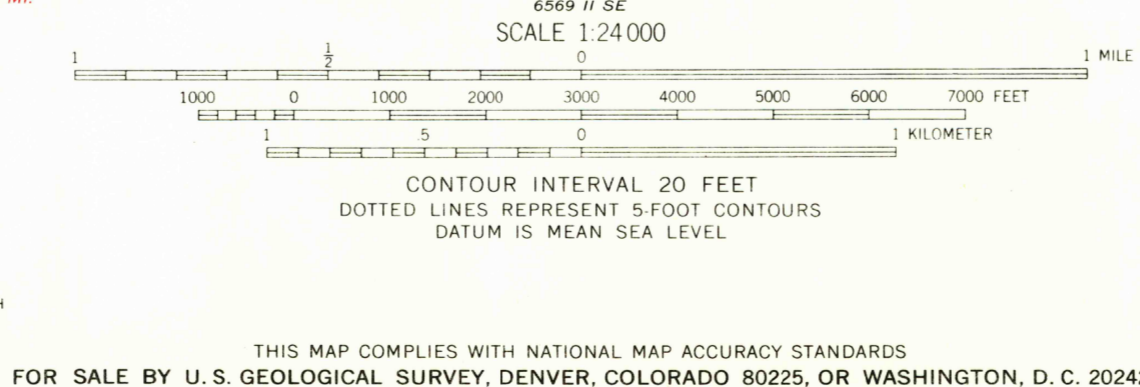
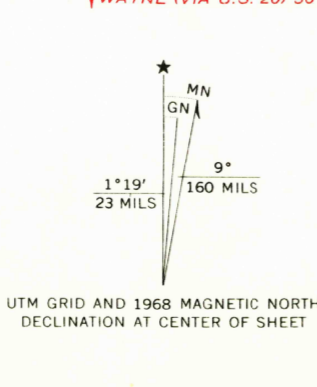


Mapped, edited, and published by the Geological Survey as part of the Department of the Interior program for the development of the Missouri River Basin Control by USGS and USC&GS  
Topography by photogrammetric methods from aerial photographs taken 1966 and planetable surveys 1968  
Polyconic projection. 1927 North American datum  
10,000-foot grid based on Nebraska coordinate system, north zone  
1000-meter Universal Transverse Mercator grid ticks, zone 14, shown in blue  
Fine red dashed lines indicate selected fence and field lines where generally visible on aerial photographs. This information is unchecked



U.S.G.S.  
FILE COPY  
TOPOGRAPHIC DIVISION

OBERT, NEBR.  
N4237.5-W9700.7.5  
1968  
AMS 6569 II NE-SERIES V875

USGS  
Historical File  
Topographic Division

2295  
JUL 21 1970

6569 I SW  
ST. HELM

6569 II SW  
VERMILLION

6569 I SE  
MECKLING

6569 II SE  
WAYNE