
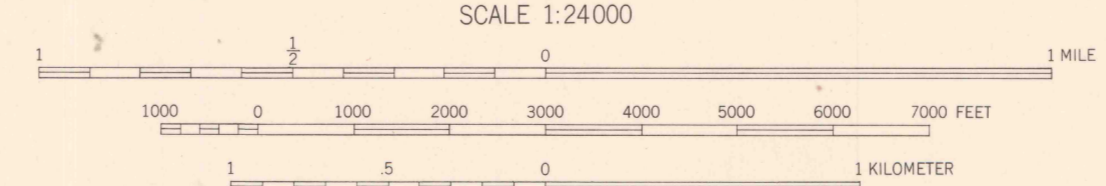
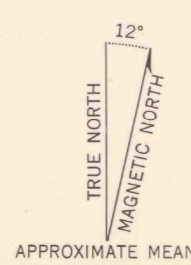


(CALLAWAY SE)



Mapped, edited, and published by the Geological Survey as part of the Department of the Interior program for the development of the Missouri River Basin Control by USGS and USC&GS  
Topography from aerial photographs by multiplex methods Aerial photographs taken 1949. Field check 1951  
Polyconic projection. 1927 North American datum 10,000-foot grid based on Nebraska coordinate system, south zone



CONTOUR INTERVAL 10 FEET  
DATUM IS MEAN SEA LEVEL



ROAD CLASSIFICATION	
Heavy-duty	4 LANE 6 LANE Light-duty
Medium-duty	4 LANE 6 LANE Unimproved dirt
U. S. Route	State Route

OCONTO NW, NEBR.  
N4107.5-W9952.5/7.5

1951

THIS MAP COMPLIES WITH NATIONAL MAP ACCURACY STANDARDS  
FOR SALE BY U. S. GEOLOGICAL SURVEY, FEDERAL CENTER, DENVER, COLORADO OR WASHINGTON 25, D. C.  
A FOLDER DESCRIBING TOPOGRAPHIC MAPS AND SYMBOLS IS AVAILABLE ON REQUEST