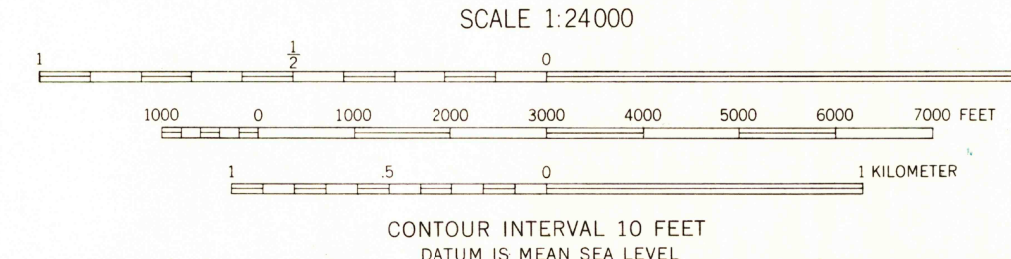
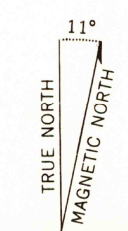


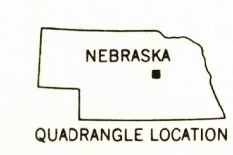
U.S.G.S.  
FILE COPY  
TOPOGRAPHIC DIVISION

Mapped, edited, and published by the Geological Survey as part of the Department of the Interior program for the development of the Missouri River Basin. Control by USGS, USC&GS, and U.S. Bureau of Reclamation. Topography from aerial photographs by photogrammetric methods. Aerial photographs taken 1951. Field check 1954. Polyconic projection. 1927 North American datum. 10,000-foot grid based on Nebraska coordinate system, south zone.



ROAD CLASSIFICATION

Heavy-duty	Light-duty
Medium-duty	Unimproved dirt
U.S. Route	State Route



U.S.G.S.  
FILE COPY  
TOPOGRAPHIC DIVISION

ORD SE, NEBR.  
N4130-W9845/7.5  
1954

THIS MAP COMPLIES WITH NATIONAL MAP ACCURACY STANDARDS  
FOR SALE BY U. S. GEOLOGICAL SURVEY, FEDERAL CENTER, DENVER, COLORADO OR WASHINGTON, 25, D. C.  
A FOLDER DESCRIBING TOPOGRAPHIC MAPS AND SYMBOLS IS AVAILABLE ON REQUEST

USGS  
Historical File  
Topographic Division

NOV 25 1955

2160