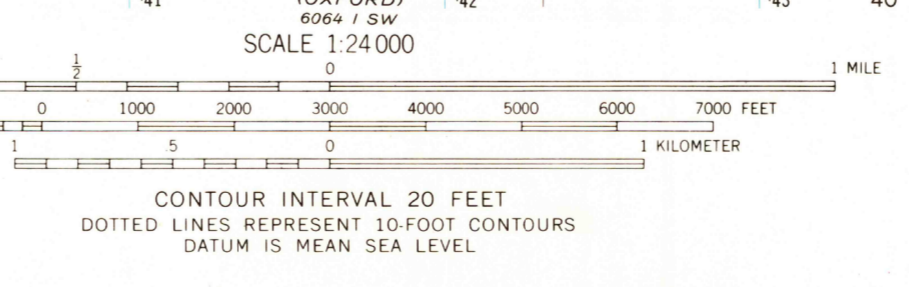
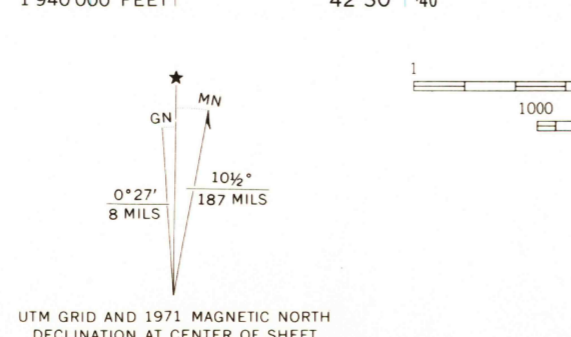


Mapped, edited, and published by the Geological Survey as part of the Department of the Interior program for the development of the Missouri River Basin Control by USGS and USCGS
 Topography by photogrammetric methods from aerial photographs taken 1968. Field checked 1971
 Polyconic projection. 1927 North American datum. 10,000-foot grid based on Nebraska coordinate system, south zone 1000-meter Universal Transverse Mercator grid ticks, zone 14, shown in blue
 Fine red dashed lines indicate selected fence and field lines where generally visible on aerial photographs. This information is unchecked

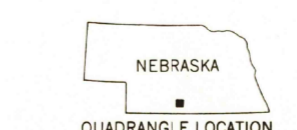


ROAD CLASSIFICATION

Primary highway, hard surface	Light-duty road, hard or improved surface
Secondary highway, hard surface	Unimproved road

 Interstate Route
 U. S. Route
 State Route

19 AUG 1973
 OXFORD NW, NEBR.
 N4022.5—W9937.5/7.5
 1971
 AMS 6064 1 NW—SERIES V875



Demeyer
 2500