

Mapped, edited, and published by the Geological Survey as part of the Department of the Interior program for the development of the Missouri River Basin Control by USGS and USC&GS

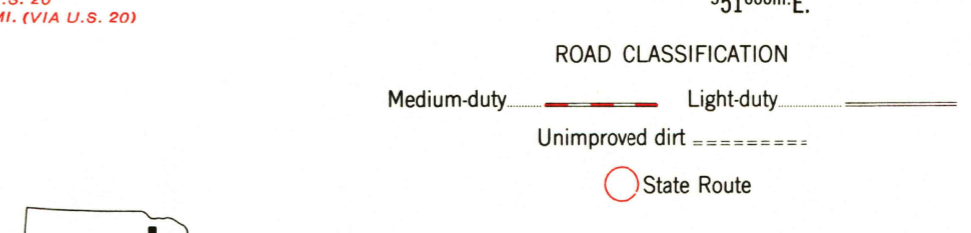
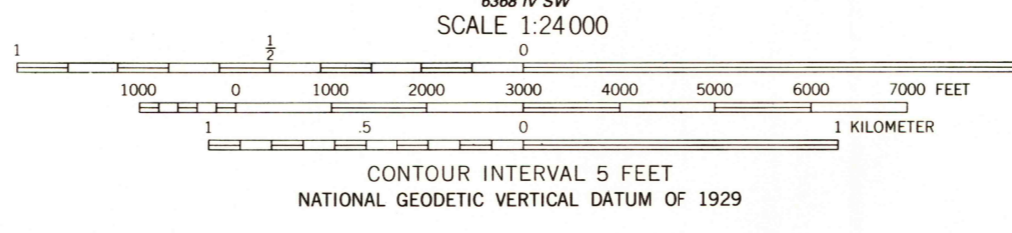
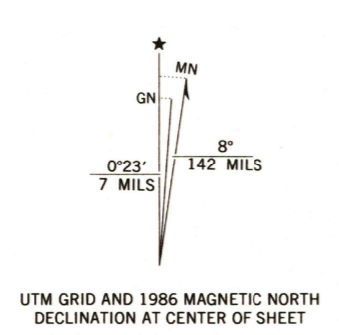
Topography from aerial photographs by photogrammetric methods and by plane-table surveys 1958. Aerial photographs taken 1956

Polyconic projection. 1927 North American datum 10,000-foot grid based on Nebraska coordinate system, north zone 1000-meter Universal Transverse Mercator grid ticks, zone 14, shown in blue

To place on the predicted North American Datum 1983, move the projection lines 5 meters north and 30 meters east as shown by dashed corner ticks

Revisions shown in purple and woodland compiled from aerial photographs taken 1984 and other sources

This information not field checked. Map edited 1986



THIS MAP COMPLIES WITH NATIONAL MAP ACCURACY STANDARDS  
FOR SALE BY U. S. GEOLOGICAL SURVEY, DENVER, COLORADO 80225  
OR RESTON, VIRGINIA 22092  
A FOLDER DESCRIBING TOPOGRAPHIC MAPS AND SYMBOLS IS AVAILABLE ON REQUEST



PAGE, NEBR.  
42098-D4-TF-024

1958  
PHOTOREVISED 1986  
DMA 6388 IV NW-SERIES V875

