

A diagram showing a traverse starting from a point at the bottom, going up and to the left, then up and to the right, and finally up and to the left to a star. The first leg is labeled $1^{\circ}21'$ and 24 MILS. The second leg is labeled 9° and 160 MILS. The third leg is labeled MN and GN.





1 0 1000 2000 3000 4000 5000 6000 7000 FEET 1 MILE




1 0 5 1 KILOMETER

CONTOUR INTERVAL 10 FEET
DATUM IS MEAN SEA LEVEL

THIS MAP COMPLIES WITH NATIONAL MAP ACCURACY STANDARDS
FOR SALE BY U.S. GEOLOGICAL SURVEY, DENVER, COLORADO 80225, OR WASHINGTON, D.C. 20242

ROAD CLASSIFICATION

Heavy-duty		Light-duty	
Medium-duty		Unimproved dirt	

 Interstate Route  U. S. Route  State Route

USGS
HISTORICAL FILE
TOPOGRAPHIC DIVISION