

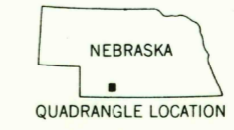
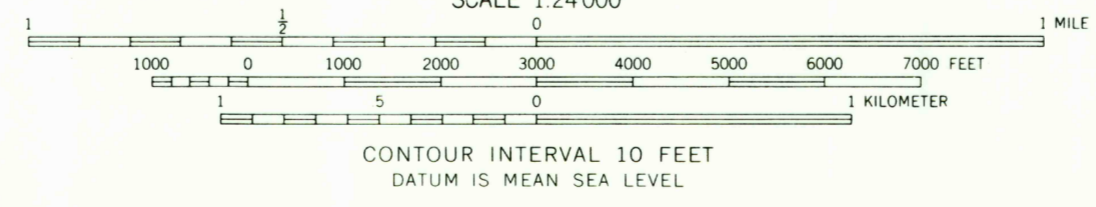
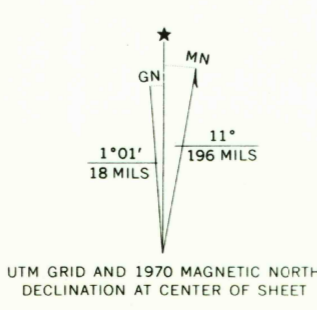
Mapped, edited, and published by the Geological Survey

Control by USGS and USC&GS

Topography by photogrammetric methods from aerial photographs taken 1965. Field checked 1970

Polyconic projection. 1927 North American datum  
10,000-foot grid based on Nebraska coordinate system, south zone  
1000-meter Universal Transverse Mercator grid ticks,  
zone 14, shown in blue

Fine red dashed lines indicate selected fence and field lines where generally visible on aerial photographs. This information is unchecked



ROAD CLASSIFICATION

Light-duty road, all weather	Unimproved road, fair or dry weather
Improved surface	

QUICK SE, NEBR.  
N4015-W10030/7.5

1970

AMS 5864 1 SE-SERIES V875

AUG 22 1972

*Down 2000 50 ft*

USGS  
Historical File  
Topographic Division