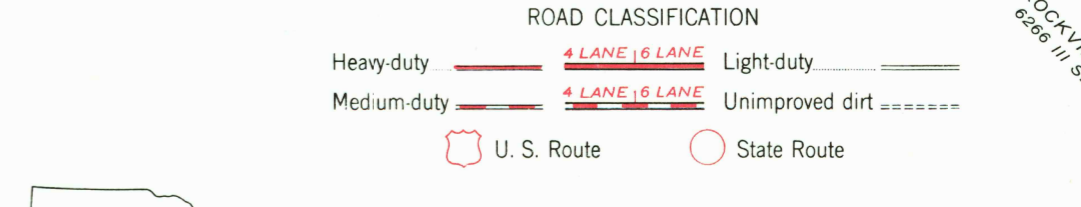
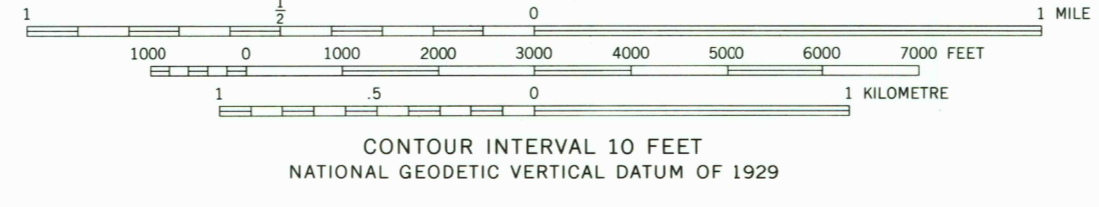
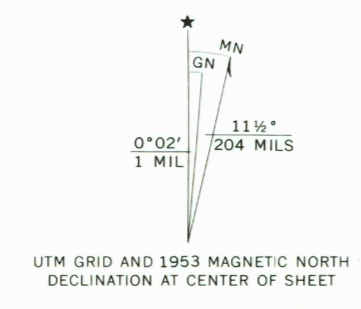




Mapped, edited, and published by the Geological Survey as part of the Department of the Interior program for the development of the Missouri River Basin. Control by USGS, USC&GS, and U. S. Bureau of Reclamation. Topography from aerial photographs by photogrammetric methods and by plane-table surveys 1953. Aerial photographs taken 1951. Polyconic projection. 1927 North American datum. 10,000-foot grid based on Nebraska coordinate system, south zone. 1000-metre Universal Transverse Mercator grid ticks, zone 14, shown in blue.



THIS MAP COMPLIES WITH NATIONAL MAP ACCURACY STANDARDS FOR SALE BY U. S. GEOLOGICAL SURVEY, DENVER, COLORADO 80225, OR RESTON, VIRGINIA 22092. A FOLDER DESCRIBING TOPOGRAPHIC MAPS AND SYMBOLS IS AVAILABLE ON REQUEST.

USGS
Historical File
Topographic Division

RAVENNA NW, NEBR.
N4107.5-W9852.5/7.5
1953
AMS 6266 III NW-SERIES W875

SEP 16 1976
RETURN TO:
USGS RMD HISTORICAL MAP ARCHIVES