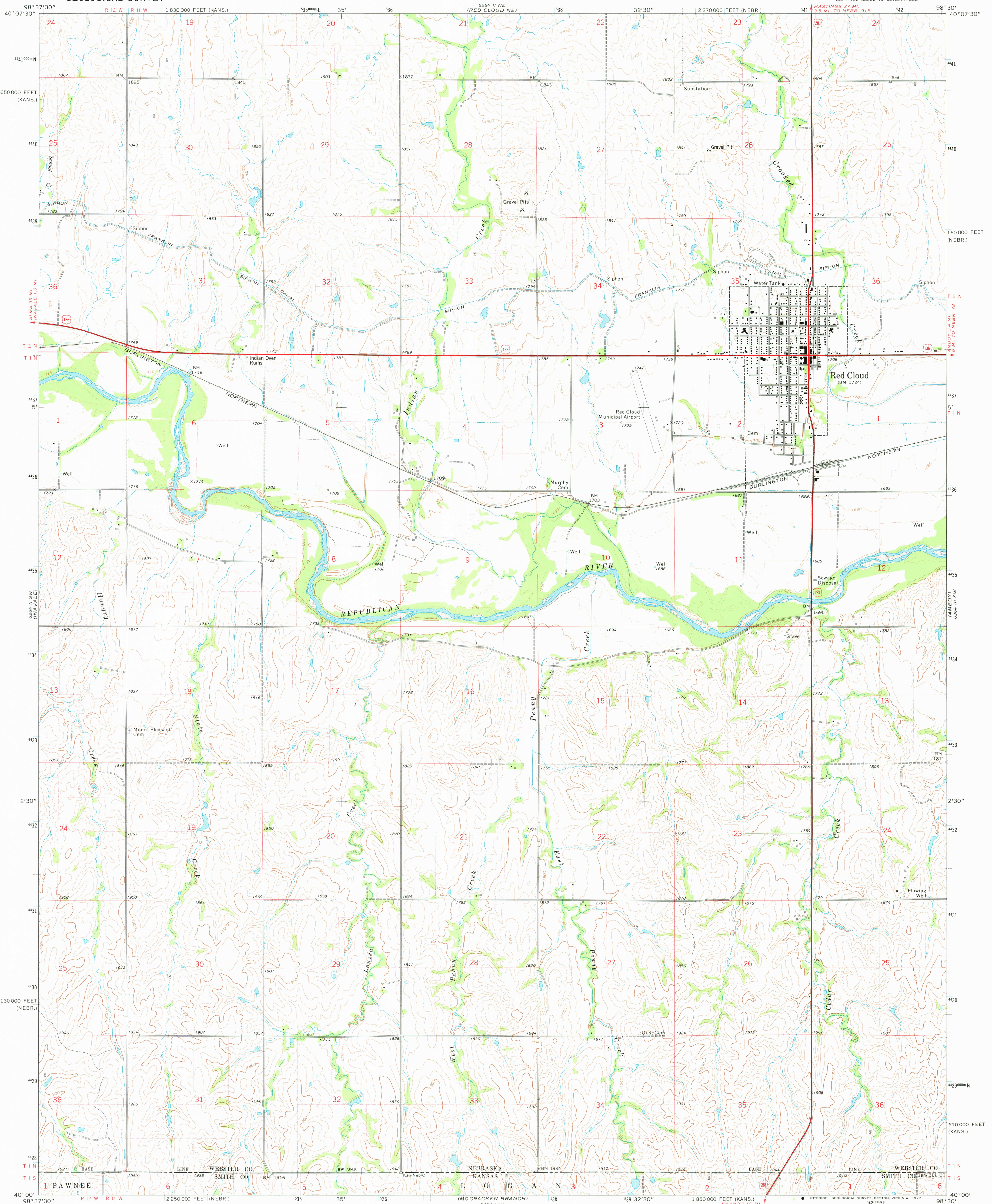
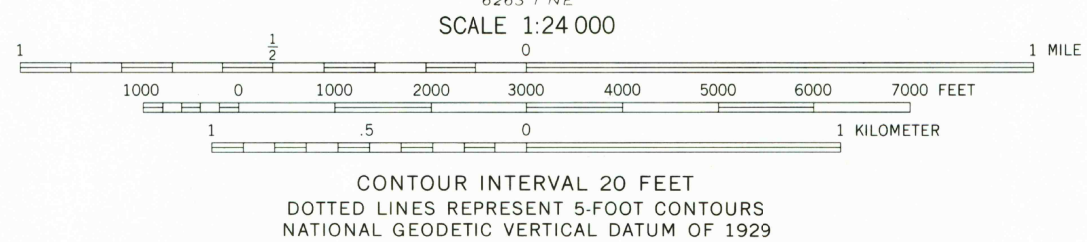
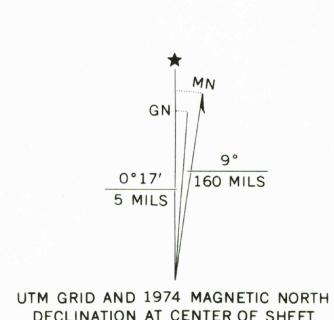


UNITED STATES  
DEPARTMENT OF THE INTERIOR  
GEOLOGICAL SURVEY

RED CLOUD QUADRANGLE  
NEBRASKA-KANSAS  
7.5 MINUTE SERIES (TOPOGRAPHIC)



Mapped, edited, and published by the Geological Survey  
Control by USGS and NOS/NOAA  
Topography by photogrammetric methods from aerial photographs taken 1973. Field checked 1974  
Projection: Nebraska coordinate system, south zone (Lambert conformal conic)  
10,000-foot grid ticks based on Nebraska coordinate system, south zone and Kansas coordinate system, north zone  
1000-meter Universal Transverse Mercator grid ticks, zone 14, shown in blue. 1927 North American datum  
Fine red dashed lines indicate selected fence and field lines where generally visible on aerial photographs. This information is unchecked



THIS MAP COMPLIES WITH NATIONAL MAP ACCURACY STANDARDS  
FOR SALE BY U. S. GEOLOGICAL SURVEY, DENVER, COLORADO 80225, OR RESTON, VIRGINIA 22092  
AND STATE GEOLOGICAL SURVEY, LAWRENCE, KANSAS 66044  
A FOLDER DESCRIBING TOPOGRAPHIC MAPS AND SYMBOLS IS AVAILABLE ON REQUEST



ROAD CLASSIFICATION  
Primary highway, hard surface — Light-duty road, hard or improved surface  
Secondary highway, hard surface — Unimproved road  
Interstate Route — U. S. Route — State Route

RED CLOUD, NEBR.-KANS.  
SE 1/4 RED CLOUD 15' QUADRANGLE  
N4000-W9830/7.5

1974

AMS 6264 II SE-SERIES V875

FEB 16 1978

USGS  
HISTORICAL FILE  
TOPOGRAPHIC DIVISION