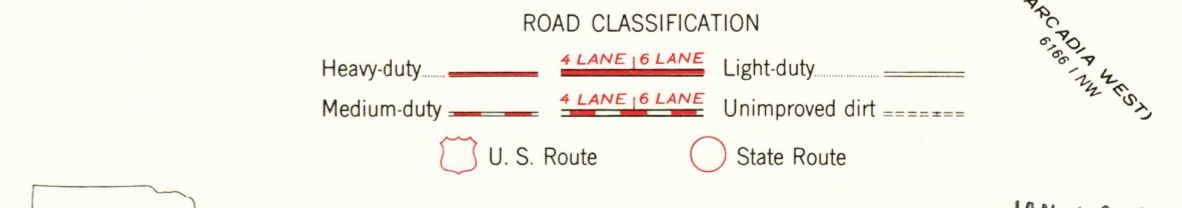
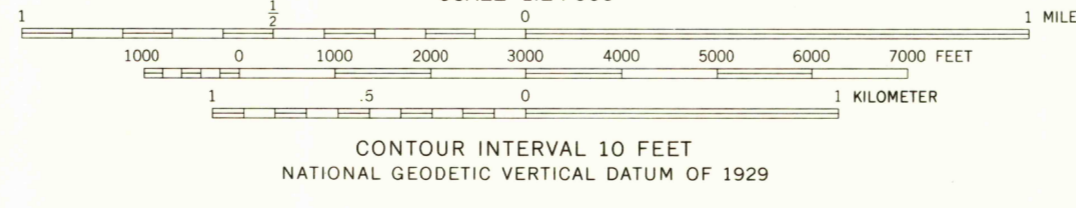
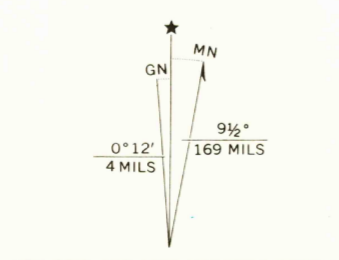


Mapped, edited, and published by the Geological Survey as part of the Department of the Interior program for the development of the Missouri River Basin Control by USGS, USC&GS, and U. S. Bureau of Reclamation Topography from aerial photographs by multiplex methods and by plane-table surveys 1952. Aerial photographs taken 1949 Polyconic projection. 1927 North American datum 10,000-foot grid based on Nebraska coordinate system, south zone 1000-meter Universal Transverse Mercator grid ticks, Zone 14, shown in blue Revisions shown in purple compiled from aerial photographs taken 1974. This information not field checked. Map edited 1978



THIS MAP COMPLIES WITH NATIONAL MAP ACCURACY STANDARDS
FOR SALE BY U. S. GEOLOGICAL SURVEY, DENVER, COLORADO 80225, OR RESTON, VIRGINIA 22092
A FOLDER DESCRIBING TOPOGRAPHIC MAPS AND SYMBOLS IS AVAILABLE ON REQUEST

USGS
Historical File
Topographic Division
SARGENT SE, NEBR.
N4130-W9915/7.5
1952
PHOTOREVISED 1978
AMS 6167 III SE-SERIES V875

JAN 10 1979