

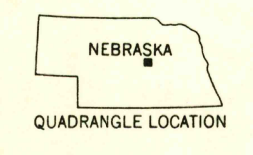
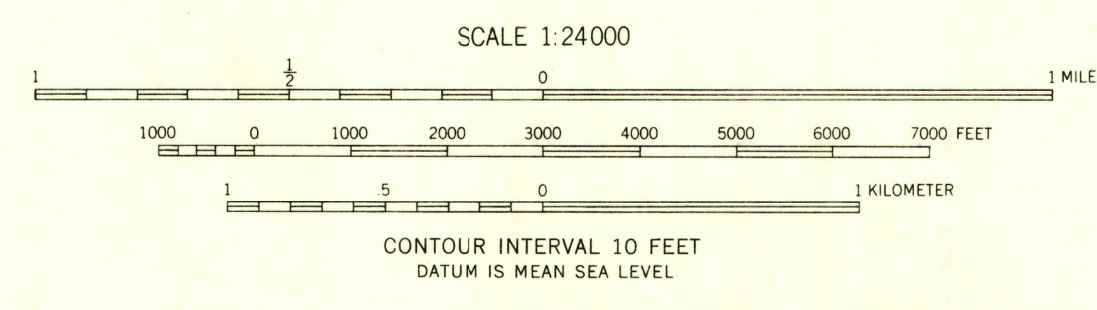
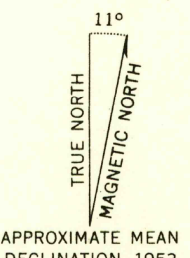


U.S.G.S.  
FILE COPY  
TOPOGRAPHIC DIVISION

U.S.G.S.  
FILE COPY  
TOPOGRAPHIC DIVISION

Mapped, edited, and published by the Geological Survey as part of the Department of the Interior program for the development of the Missouri River Basin Control by USGS, USC&GS, and U. S. Bureau of Reclamation Topography by multiplex methods from aerial photographs taken 1951 and in part by U. S. Bureau of Reclamation Field check 1953

Polyconic projection. 1927 North American datum 10,000-foot grid based on Nebraska coordinate system, south zone



ROAD CLASSIFICATION

Heavy-duty	4 LANE 6 LANE	Light-duty
Medium-duty	4 LANE 6 LANE	Unimproved dirt

U. S. Route (square symbol)  
State Route (circle symbol)

USCS  
Historical File  
Topographic Division

SCOTIA, NEBR.  
N4122.5-W9837.5/7.5  
1953