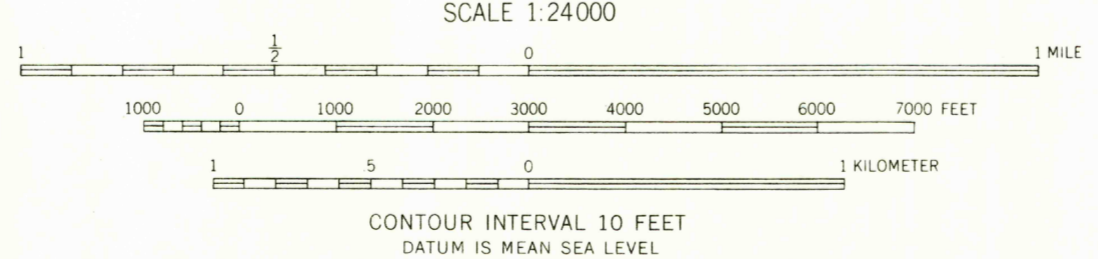
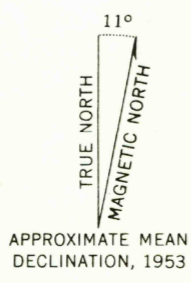
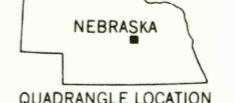


Mapped, edited, and published by the Geological Survey as part of the Department of the Interior program for the development of the Missouri River Basin Control by USGS, USC&GS, and U. S. Bureau of Reclamation Topography by multiplex methods from aerial photographs taken 1951 and in part by U. S. Bureau of Reclamation field check 1953 Polyconic projection. 1927 North American datum 10,000-foot grid based on Nebraska coordinate system, south zone



ROAD CLASSIFICATION

Heavy-duty	4 LANE 6 LANE	Light-duty
Medium-duty	4 LANE 6 LANE	Unimproved dirt
U. S. Route		State Route



THIS MAP COMPLIES WITH NATIONAL MAP ACCURACY STANDARDS
FOR SALE BY U. S. GEOLOGICAL SURVEY, FEDERAL CENTER, DENVER, COLORADO OR WASHINGTON 25, D. C.
A FOLDER DESCRIBING TOPOGRAPHIC MAPS AND SYMBOLS IS AVAILABLE ON REQUEST

SCOTIA, NEBR.
N4122.5-W9837.5/7.5

1953

USGS HISTORICAL FILE TOPOGRAPHIC DIVISION

1340 T/O
FEB 16 1973