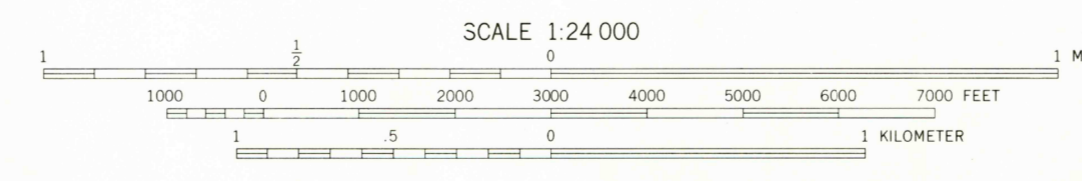
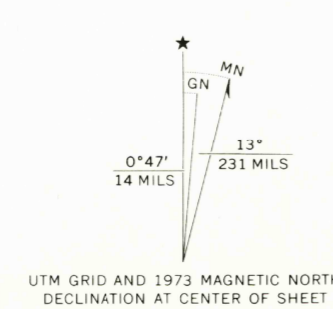
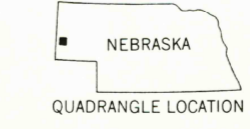
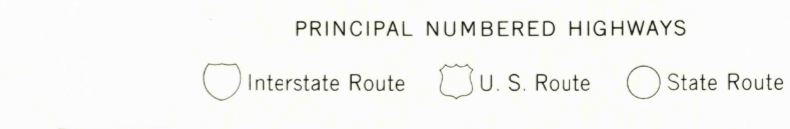


Produced and published by the Geological Survey  
Control by USGS and USC&GS  
Orthophotomosaic prepared from 1:80 000-scale  
aerial photographs taken May 11, 1973  
Projection and 10,000-foot grid ticks: Nebraska coordinate  
system, south zone (Lambert conformal conic)  
1000-meter Universal Transverse Mercator grid,  
zone 13. 1927 North American datum  
Photoimagery transformed by scanning techniques  
which may produce double or mismatched images;  
use the mean of image positions for map point



81 50000 N 80000 E	81 50000 N 81000 E	81 50000 N 82000 E	81 50000 N 83000 E
80000 E	81000 E	82000 E	83000 E



SCOTTS BLUFF 3 NE, NEBR.  
N4137.5-W10345/7.5

AUG 1 1975

THIS MAP COMPLIES WITH NATIONAL MAP ACCURACY STANDARDS  
FOR SALE BY U. S. GEOLOGICAL SURVEY, RESTON, VIRGINIA 22092

USGS  
HISTORICAL FILE  
TOPOGRAPHIC DIVISION

AMS 5267 III NE—SERIES V075

1080