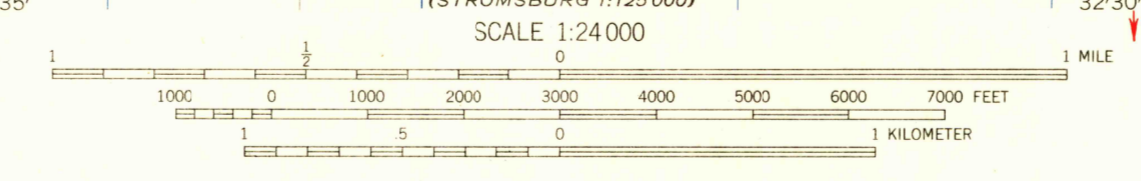
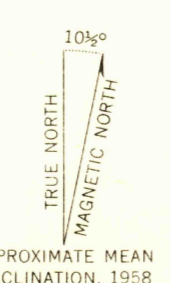
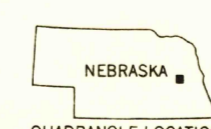


Maped, edited, and published by the Geological Survey as part of the Department of the Interior program for the development of the Missouri River Basin Control by USGS and USC&GS  
Topography from aerial photographs by photogrammetric methods and by planetable surveys 1958. Aerial photographs taken 1951  
Polyconic projection. 1927 North American datum  
10,000-foot grid based on Nebraska coordinate system, south zone  
1000-meter Universal Transverse Mercator grid ticks, zone 14, shown in blue



CONTOUR INTERVAL 10 FEET  
DOTTED LINES REPRESENT 5-FOOT CONTOURS  
DATUM IS MEAN SEA LEVEL



ROAD CLASSIFICATION

Heavy-duty	Light-duty
Unimproved dirt	U.S. Route

SILVER CREEK SE, NEBR.  
N4115-W9730/7.5

U.S.G.S. FILE COPY  
USGS Historical File  
Topographic Division  
NOV 17 1958

THIS MAP COMPLIES WITH NATIONAL MAP ACCURACY STANDARDS  
FOR SALE BY U. S. GEOLOGICAL SURVEY, DENVER 25, COLORADO OR WASHINGTON 25, D. C.  
A FOLDER DESCRIBING TOPOGRAPHIC MAPS AND SYMBOLS IS AVAILABLE ON REQUEST