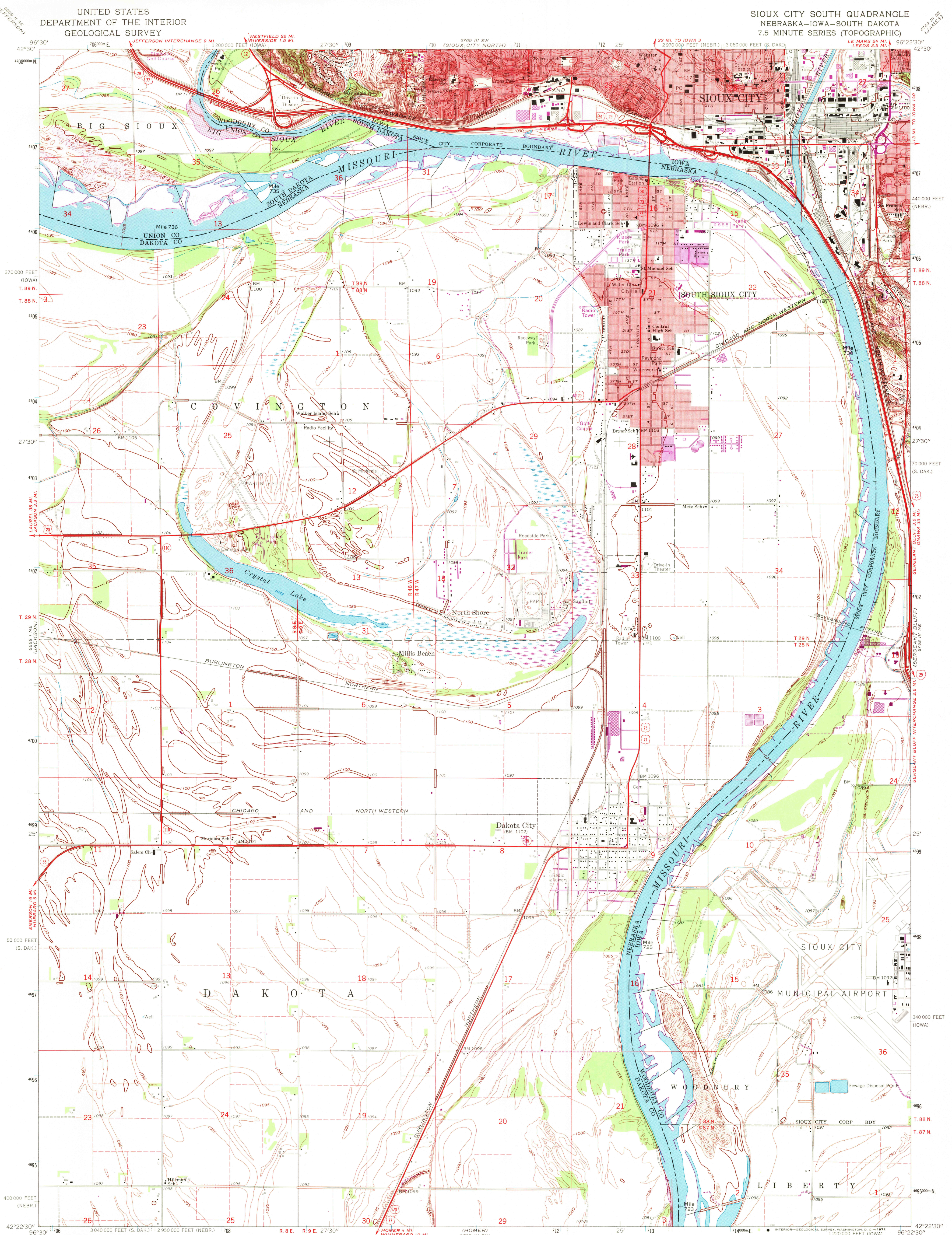


UNITED STATES
DEPARTMENT OF THE INTERIOR
GEOLOGICAL SURVEY

SIoux CITY SOUTH QUADRANGLE
NEBRASKA-IOWA-SOUTH DAKOTA
7.5 MINUTE SERIES (TOPOGRAPHIC)



Mapped, edited, and published by the Geological Survey

Control by USGS, USC&GS, and USCE

Planimetry by photogrammetric methods from aerial photographs taken 1961. Topography by planetable surveys 1963

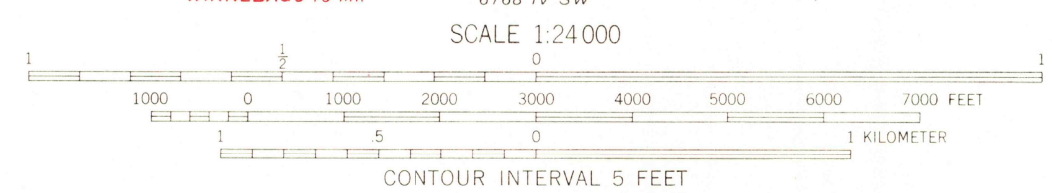
Polyconic projection. 1927 North American datum
10,000-foot grids based on Nebraska coordinate system, north zone, Iowa coordinate system, north zone, and South Dakota coordinate system, south zone
1000-meter Universal Transverse Mercator grid ticks, zone 14, shown in blue

Red tint indicates areas in which only landmark buildings are shown

Fine red dashed lines indicate selected fence and field lines where generally visible on aerial photographs. This information is unchecked


Revisions shown in purple compiled from aerial photographs taken 1971. This information not field checked

Purple tint indicates extension of urban areas



THIS MAP COMPLIES WITH NATIONAL MAP ACCURACY STANDARDS

FOR SALE BY U.S. GEOLOGICAL SURVEY, DENVER, COLORADO 80225 OR WASHINGTON, D.C. 20242
AND BY THE IOWA GEOLOGICAL SURVEY, IOWA CITY, IOWA 52240
A FOLDER DESCRIBING TOPOGRAPHIC MAPS AND SYMBOLS IS AVAILABLE ON REQUEST



SIoux CITY SOUTH, NEBR.-IOWA-S. DAK.
N4222.5-W9622.5/7.5

1963
PHOTOREVISED 1971
AMS 6768 IV NW-SERIES V875

USGS
Historical File
Topographic Division

JAN 17 1972