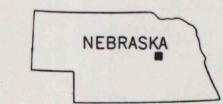
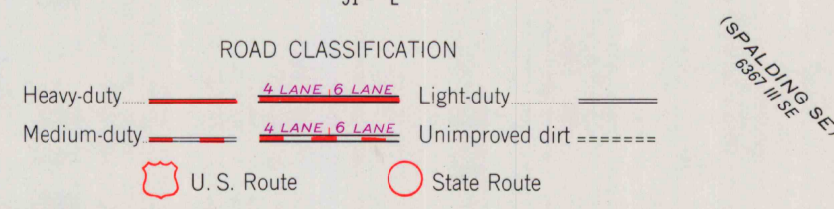
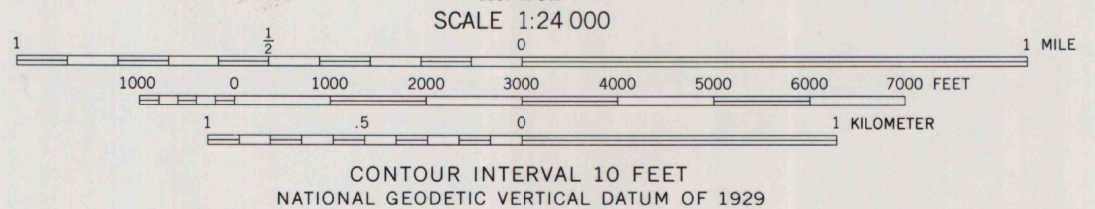
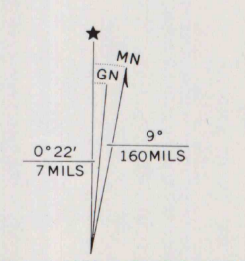


Mapped, edited, and published by the Geological Survey as part of the Department of the Interior program for the development of the Missouri River Basin Control by USGS, USC&GS, and U. S. Bureau of Reclamation. Topography from aerial photographs by multiplex methods. Aerial photographs taken 1951. Field check 1954. Polyconic projection. 1927 North American datum. 10,000-foot grids based on Nebraska coordinate system, north and south zones. 1000-meter Universal Transverse Mercator grid ticks, Zone 14, shown in blue.

Revisions shown in purple compiled from aerial photographs taken 1974. This information not field checked. Map edited 1978.



MAP AND AIR PHOTO LIBRARY
NOV 27 1978

SPALDING NW, NEBR.
N4137.5-W9822.5/7.5

University of Wisconsin
Madison

1954
PHOTOREVISED 1978
AMS 6367 III NW-SERIES 1975

THIS MAP COMPLIES WITH NATIONAL MAP ACCURACY STANDARDS FOR SALE BY U. S. GEOLOGICAL SURVEY, DENVER, COLORADO 80225, OR RESTON, VIRGINIA 22092. A FOLDER DESCRIBING TOPOGRAPHIC MAPS AND SYMBOLS IS AVAILABLE ON REQUEST.