

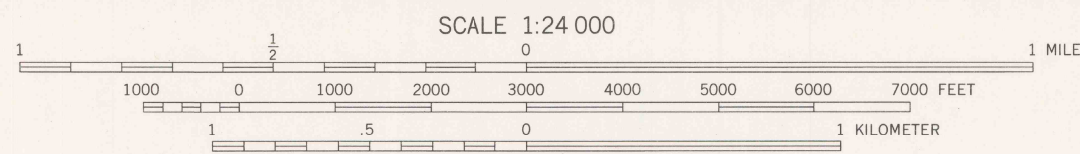
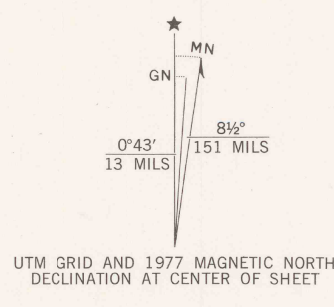
UNITED STATES
DEPARTMENT OF THE INTERIOR
GEOLOGICAL SURVEY

SPARTA QUADRANGLE
NEBRASKA
7.5 MINUTE SERIES ORTHOPHOTOQUAD




Produced and published by the Geological Survey
in cooperation with the Bureau of Indian Affairs

Orthophotograph prepared from 1:80,000-scale
aerial photograph taken June 2, 1977
Projection and 10,000-foot grid ticks: Nebraska
coordinate system, north zone (Lambert conformal conic)
1000-meter Universal Transverse Mercator grid,
zone 14, 1927 North American datum
Photoimagery rectified by optical scanning
which may produce double or mismatched images;
use the mean of image positions for map point



THIS MAP COMPLIES WITH NATIONAL MAP ACCURACY STANDARDS
FOR SALE BY U.S. GEOLOGICAL SURVEY, DENVER, COLORADO 80225, OR RESTON, VIRGINIA 22092

PRINCIPAL NUMBERED HIGHWAYS
Interstate Route U.S. Route State Route



This quadrangle area also covered by
1:24,000-scale topographic map

SPARTA, NEBR.
N4237.5-W9752.5/7.5

1977

AMS 6469 III NW-SERIES V075