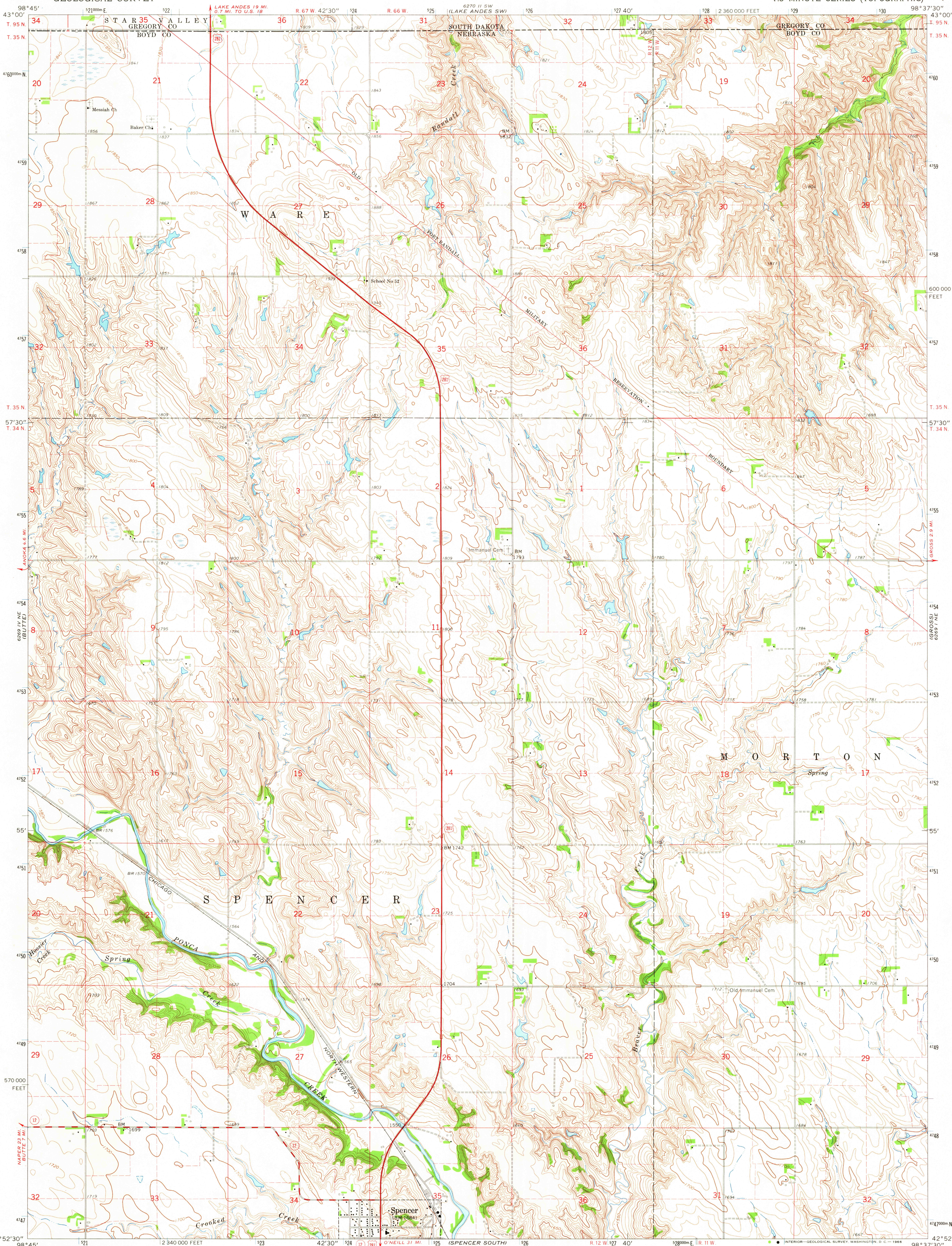
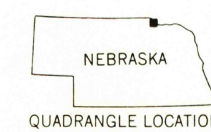
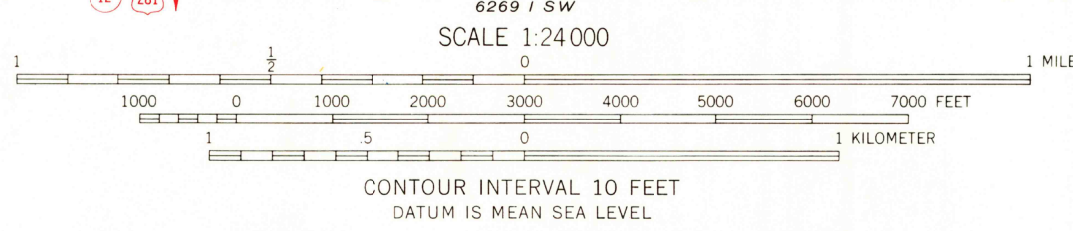
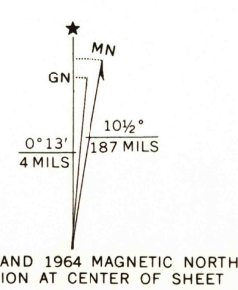


UNITED STATES  
DEPARTMENT OF THE INTERIOR  
GEOLOGICAL SURVEY

SPENCER NORTH QUADRANGLE  
NEBRASKA-SOUTH DAKOTA  
7.5 MINUTE SERIES (TOPOGRAPHIC)



Mapped, edited, and published by the Geological Survey as part of the Department of the Interior program for the development of the Missouri River Basin Control by USGS and USC&GS  
Topography by photogrammetric methods from aerial photographs taken 1962. Field checked 1964  
Polyconic projection, 1927 North American datum  
10,000-foot grid based on Nebraska coordinate system, north zone  
1000-meter Universal Transverse Mercator grid ticks, zone 14, shown in blue  
Fine red dashed lines indicate selected fence and field lines where generally visible on aerial photographs. This information is unchecked



ROAD CLASSIFICATION

Heavy-duty	Light-duty
Medium-duty	Unimproved dirt
U.S. Route	State Route

SPENCER NORTH, NEBR.-S. DAK.  
N4252.5-W9837.5/7.5  
1964  
AMS 6269 1 NW-SERIES V875

USGS  
Historical File  
Topographic Division  
2645  
FEB 10 1966  
U.S.G.S.  
FILE COPY  
TOPOGRAPHIC DIVISION