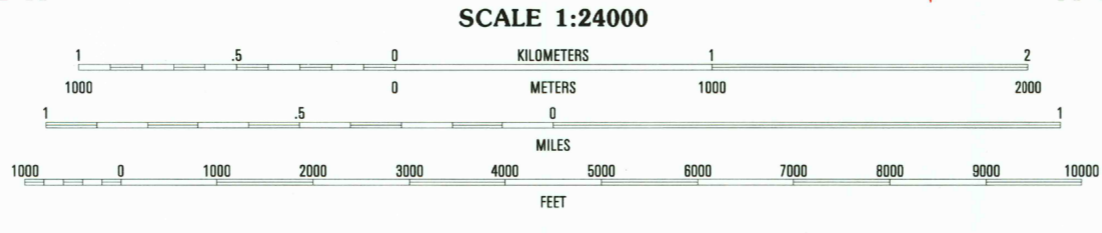
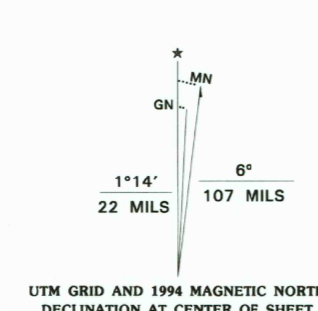
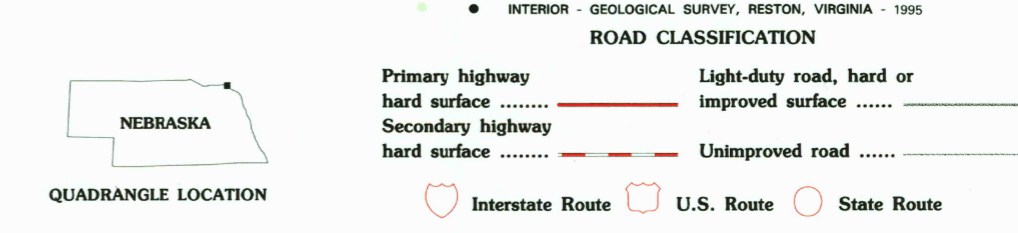


Produced by the United States Geological Survey
Control by USGS and NOS/NOAA
Topography by photogrammetric methods from aerial photographs taken 1966 and plane-table surveys 1968. Revised from aerial photographs taken 1991. Field checked 1993. Map edited 1994
North American Datum of 1927 (NAD 27). Projection and blue 1000-meter ticks: Universal Transverse Mercator, zone 14 10 000-foot ticks: Nebraska coordinate system, north zone and South Dakota coordinate system, south zone
North American Datum of 1983 (NAD 83) is shown by dashed corner ticks. The values of the shift between NAD 27 and NAD 83 for 7.5-minute intersections are obtainable from National Geodetic Survey NADCON software
Fine red dashed lines indicate selected fence and field lines where generally visible on aerial photographs. This information is unchecked



CONTOUR INTERVAL 20 FEET
SUPPLEMENTARY CONTOUR INTERVAL 5 FEET
NATIONAL GEODETIC VERTICAL DATUM OF 1929

THIS MAP COMPLIES WITH NATIONAL MAP ACCURACY STANDARDS
FOR SALE BY U.S. GEOLOGICAL SURVEY
DENVER, COLORADO 80225, OR RESTON, VIRGINIA 22092
A FOLDER DESCRIBING TOPOGRAPHIC MAPS AND SYMBOLS IS AVAILABLE ON REQUEST



1	2	3	1 Mission Hill
4	5	6	2 Gayville
7	8	8	3 Gayville NE
			4 Menominee
			5 Meckling
			6 Fordyce
			7 Wynot
			8 Ober

ST. HELENA, NEBR.-S. DAK.
42097-G2-TF-024
1994

DMA 6509 1 SW - SERIES V873

