

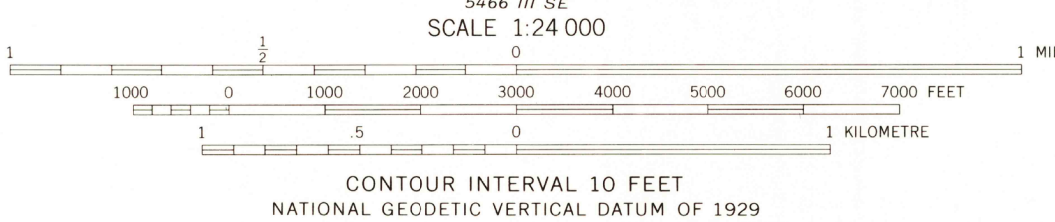
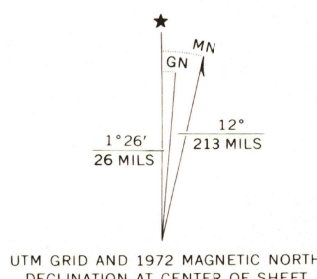
Mapped, edited, and published by the Geological Survey

Control by USGS and NOS/NOAA

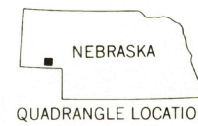
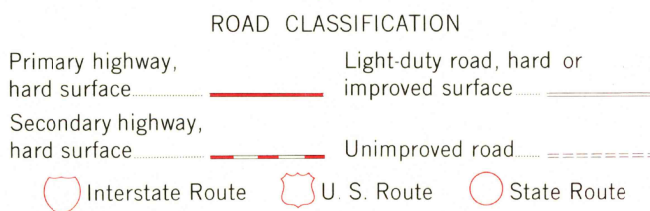
Topography by photogrammetric methods from aerial photographs taken 1972. Field checked 1972.

Projection and 10,000-foot grid ticks: Nebraska coordinate system, south zone (Lambert conformal conic). 1000-metre Universal Transverse Mercator grid ticks, zone 13, shown in blue. 1927 North American datum.

Fine red dashed lines indicate selected fence and field lines where generally visible on aerial photographs. This information is unchecked.



THIS MAP COMPLIES WITH NATIONAL MAP ACCURACY STANDARDS
FOR SALE BY U.S. GEOLOGICAL SURVEY, DENVER, COLORADO 80225, OR RESTON, VIRGINIA 22092
A FOLDER DESCRIBING TOPOGRAPHIC MAPS AND SYMBOLS IS AVAILABLE ON REQUEST



SUNOL, NEBR.
N4107.5-W10245.7.5

1972

AMS 5466 III NE-SERIES V875

USGS
HISTORICAL FILE
TOPOGRAPHIC DIVISION

FEB 02 1976