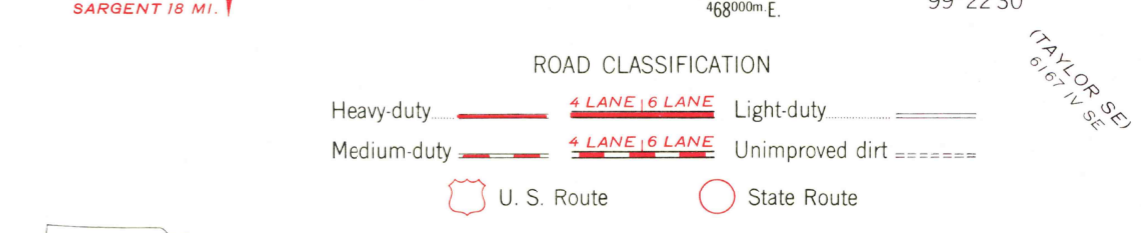
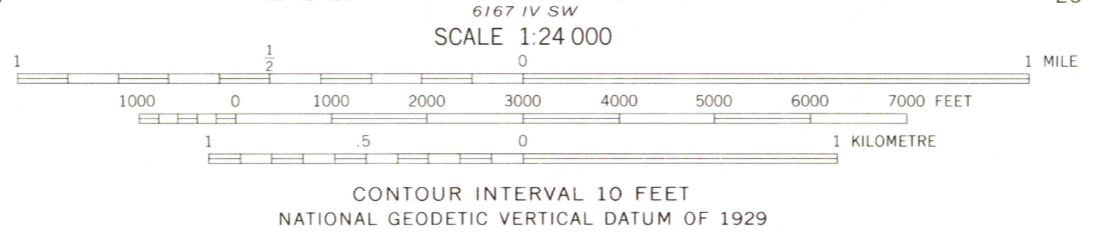
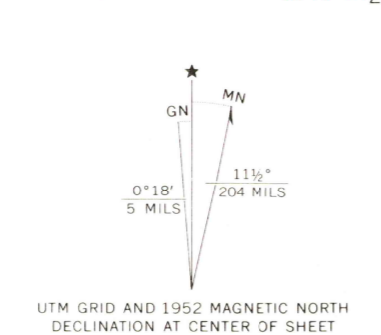


Mapped, edited, and published by the Geological Survey as part of the Department of the Interior program for the development of the Missouri River Basin Control by USGS and USC&GS
Topography from aerial photographs by multiplex methods Aerial photographs taken 1949. Field check 1952
Polyconic projection. 1927 North American datum 10,000-foot grid based on Nebraska coordinate system, north zone
1000-metre Universal Transverse Mercator grid ticks, zone 14, shown in blue



THIS MAP COMPLIES WITH NATIONAL MAP ACCURACY STANDARDS
FOR SALE BY U. S. GEOLOGICAL SURVEY, DENVER, COLORADO 80225, OR RESTON, VIRGINIA 22092
A FOLDER DESCRIBING TOPOGRAPHIC MAPS AND SYMBOLS IS AVAILABLE ON REQUEST

USGS
Historical File
Topographic Division

TAYLOR NW, NEBR.
N4152.5-W9922.5/7.5

1952
AMS 6167 IV NW-SERIES V875

DEC 16 1952

1300