


8666 1/4 NE
(MERCATOR)

UNITED STATES
DEPARTMENT OF THE INTERIOR
GEOLOGICAL SURVEY



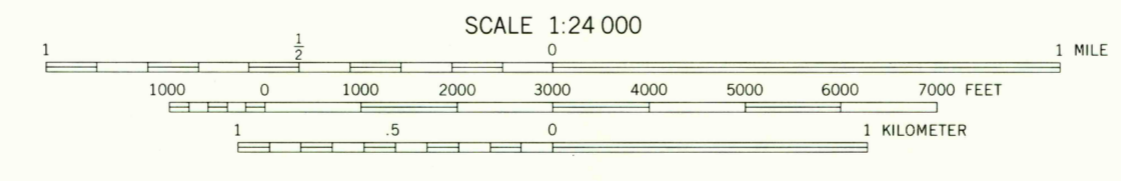
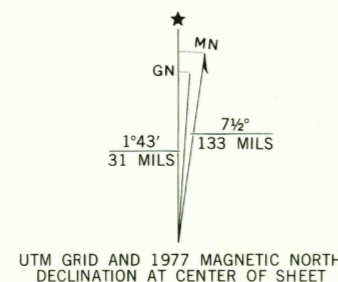
WALTHILL QUADRANGLE
NEBRASKA
7.5 MINUTE SERIES ORTHOPHOTOQUAD

8666 1/4 SE
(SALMON)



8666 1/4 NE
(MERCATOR)

Produced and published by the Geological Survey in cooperation with the Bureau of Indian Affairs
Orthophoto prepared from 1:80,000-scale aerial photograph taken May 5, 1977
Projection and 10,000-foot grid ticks: Nebraska coordinate system, north zone (Lambert conformal conic) 1000-meter Universal Transverse Mercator grid, zone 14, 1927 North American datum
Photomagey rectified by optical scanning which may produce double or mismatched images; use the mean of image positions for map point



PRINCIPAL NUMBERED HIGHWAYS
Interstate Route U. S. Route State Route

This quadrangle area also covered by 1:24,000-scale topographic map
WALTHILL, NEBR.
N4207.5-W9622.5/7.5
1977

JUN 26 1979

THIS MAP COMPLIES WITH NATIONAL MAP ACCURACY STANDARDS
FOR SALE BY U.S. GEOLOGICAL SURVEY, DENVER, COLORADO 80225, OR RESTON, VIRGINIA 22092

USGS
Historical File
Topographic Division

AMS 8768 III NW-SERIES V075