

(CAMERON)

UNITED STATES
DEPARTMENT OF THE INTERIOR
GEOLOGICAL SURVEY

WILSONVILLE NE QUADRANGLE
NEBRASKA—FURNAS CO.
7.5 MINUTE SERIES (TOPOGRAPHIC)

(ARAPAHOE)

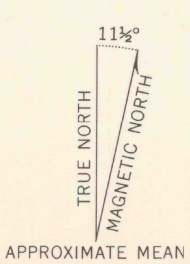


Mapped, edited, and published by the Geological Survey as part of the Department of the Interior program for the development of the Missouri River Basin

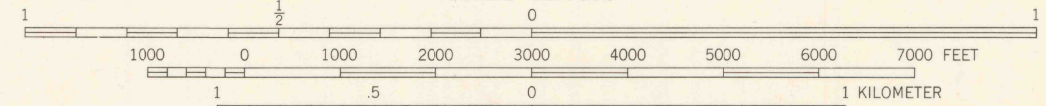
Control by USGS and USC&GS

Topography from aerial photographs by photogrammetric methods
Aerial photographs taken 1956. Field check 1958

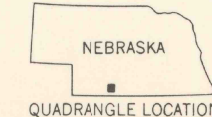
Polyconic projection. 1927 North American datum
10,000-foot grid based on Nebraska coordinate system, south zone
1000-meter Universal Transverse Mercator grid ticks,
zone 14, shown in blue



SCALE 1:24,000



CONTOUR INTERVAL 10 FEET
DATUM IS MEAN SEA LEVEL



ROAD CLASSIFICATION

Light-duty ———— Unimproved dirt - - - - -

WILSONVILLE NE, NEBR.
N4007.5—W10000/7.5

1958

U.S.G.S
FILE COPY
TOPOGRAPHIC DIVISION

USGS
Historical File
Topographic Division

OCT 26 1958

2040