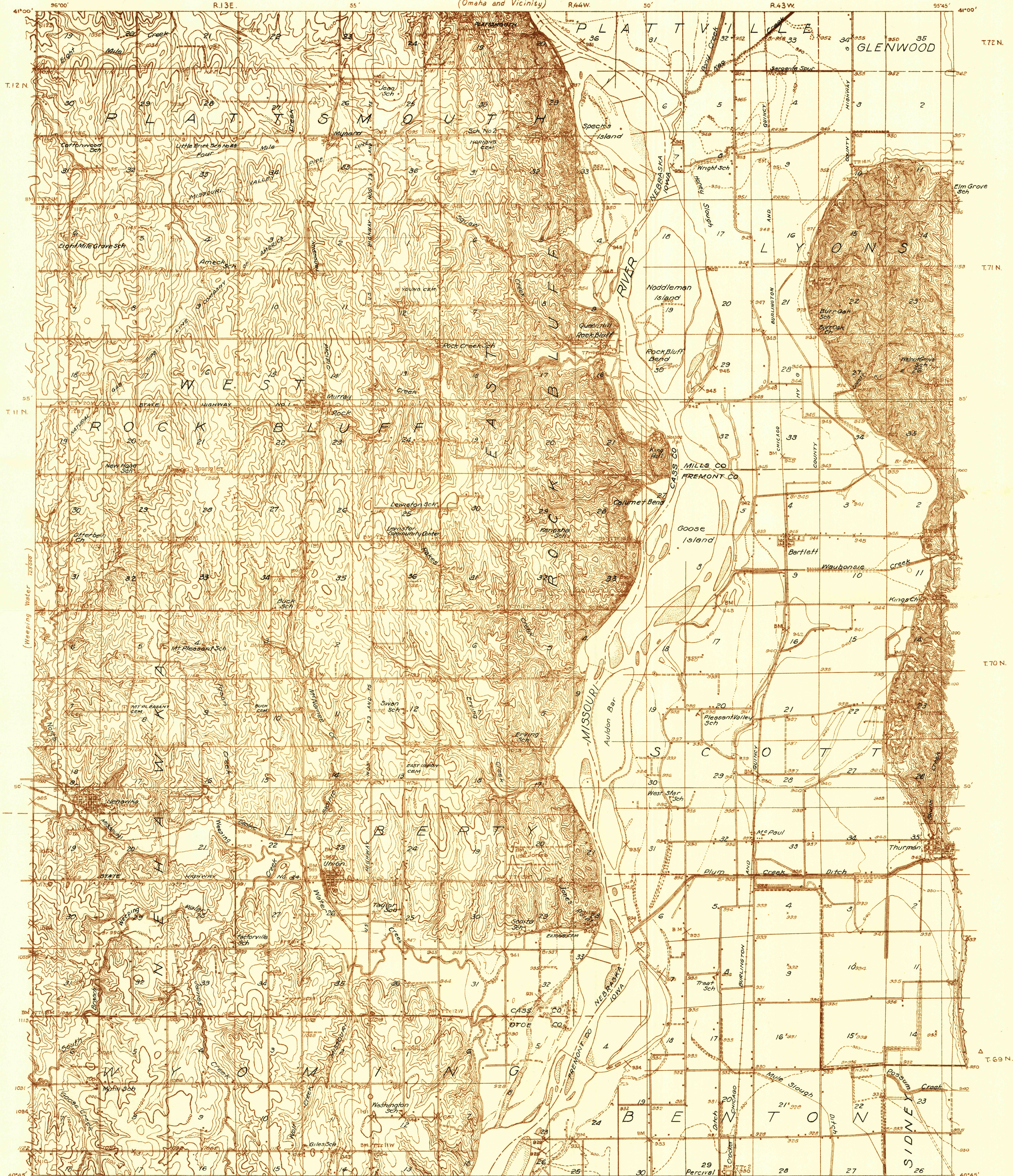
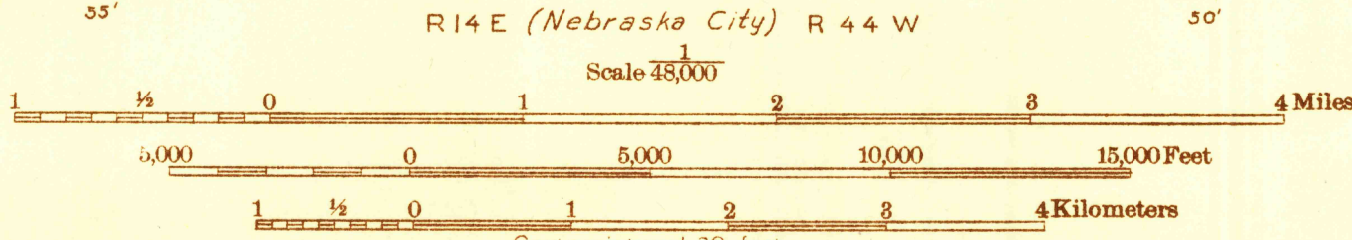


R.14 E.  
(Omaha and Vicinity)

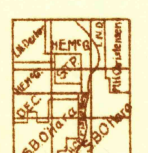


Glenn S. Smith, Division Engineer  
Topography by S. T. Penick, S. B. O'Hara, D. E. Crangle,  
H. E. McGlasson, M. H. Christensen, and L. N. Dexter  
Control by U. S. Geological Survey,  
U. S. Coast and Geodetic Survey, Corps of Engineers,  
U. S. Army and Missouri River Commission  
Surveyed in 1934 and 1935

TRUE NORTH  
MAGNETIC NORTH  
APPROXIMATE MEAN  
DECLINATION, 1955



Polyconic projection. 1927 North American datum



To join Nebraska City map  
use dotted projection corners

USGS  
Historical File  
Topographic Division

NEHAWKA, NEBR-IOWA