
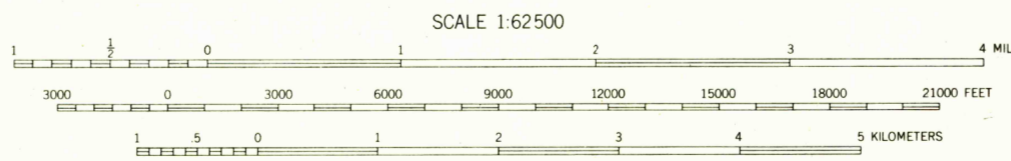


UNITED STATES  
DEPARTMENT OF THE INTERIOR  
GEOLOGICAL SURVEY

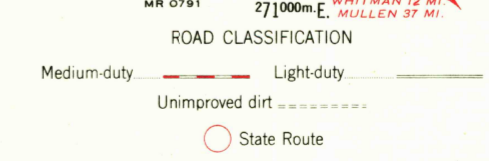
ASHBY QUADRANGLE  
NEBRASKA  
15 MINUTE SERIES (TOPOGRAPHIC)



Mapped, edited and published by the Geological Survey as part of the Department of the Interior program for the development of the Missouri River Basin  
Control by USGS and USC&GS  
Topography from aerial photographs by multiplex methods  
Aerial photographs taken 1946 Field check 1948  
Polyconic projection. 1927 North American datum  
10000-foot grid based on Nebraska coordinate system, north zone  
1000-meter Universal Transverse Mercator grid ticks, zone 14, shown in blue



CONTOUR INTERVAL 20 FEET  
DOTTED LINES REPRESENT HALF-INTERVAL CONTOURS  
DATUM IS MEAN SEA LEVEL



THIS MAP COMPLIES WITH NATIONAL MAP ACCURACY STANDARDS  
FOR SALE BY U.S. GEOLOGICAL SURVEY, DENVER 25, COLORADO OR WASHINGTON 25, D.C.  
A FOLDER DESCRIBING TOPOGRAPHIC MAPS AND SYMBOLS IS AVAILABLE ON REQUEST  
THIS MAP AVAILABLE WITH OR WITHOUT SHADED RELIEF OVERPRINT.

U.S.G.S.  
FILE COPY  
TOPOGRAPHIC DIVISION

ASHBY, NEBR.  
N4200-W10145/15  
1948

DEC 20 1959  
3585