


(GENEVA)

UNITED STATES  
DEPARTMENT OF THE INTERIOR  
GEOLOGICAL SURVEY

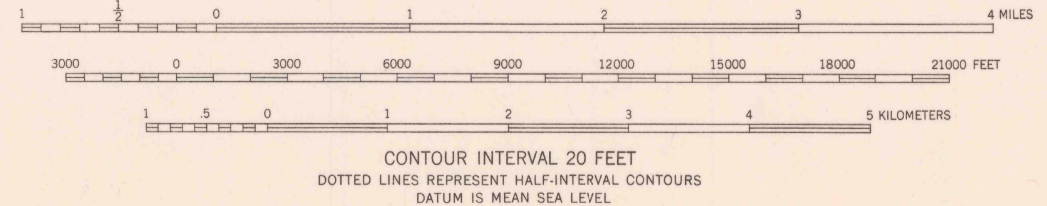
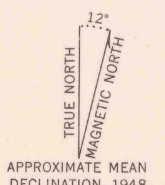
HALSEY QUADRANGLE  
NEBRASKA  
15 MINUTE SERIES (TOPOGRAPHIC)

(KOSHOPAN)



Mapped, edited, and published by the Geological Survey as part of the Department of the Interior program for the development of the Missouri River Basin. Control by USGS and USC&GS.

Topography from aerial photographs by multiplex methods. Aerial photographs taken 1946. Field check 1948. Polyconic projection. 1927 North American datum. 10,000-foot grid based on Nebraska coordinate system, north zone.



ROAD CLASSIFICATION

Heavy-duty	ALL WEATHER ROADS	DRY WEATHER ROADS
Medium-duty	IMPROVED DIRT	UNIMPROVED DIRT
Loose-surface, graded, or narrow hard-surface	U. S. Route	State Route

THIS MAP COMPLIES WITH NATIONAL MAP ACCURACY STANDARDS FOR SALE BY U. S. GEOLOGICAL SURVEY, FEDERAL CENTER, DENVER, COLORADO OR WASHINGTON 25, D. C. A FOLDER DESCRIBING TOPOGRAPHIC MAPS AND SYMBOLS IS AVAILABLE ON REQUEST.

HALSEY, NEBR.  
N4145-W10015/15  
EDITION OF 1950

DELOIT COLLEGE LIBRARIES  
DELOIT, WISCONSIN