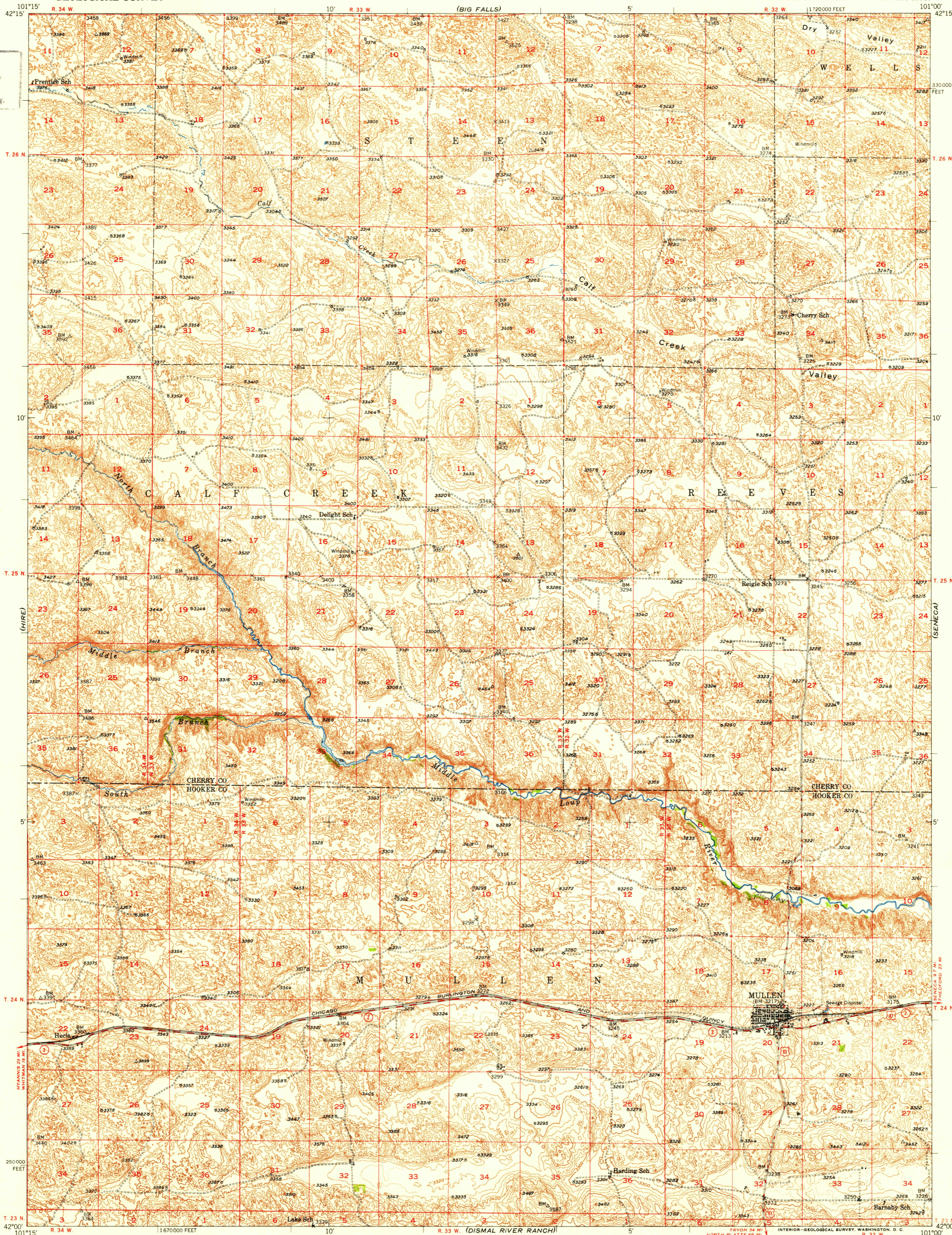


UNITED STATES
DEPARTMENT OF THE INTERIOR
GEOLOGICAL SURVEY

MULLEN QUADRANGLE
NEBRASKA
15 MINUTE SERIES (TOPOGRAPHIC)



U.S.G.S.
FILE COPY
Inspected and Edited.

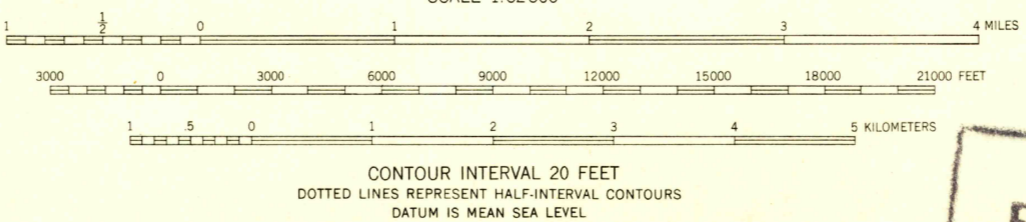
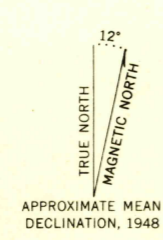
(WOLF LAKE)

(BULL LAKE)

(GARR LAKE)

(SHIMMINS LAKE)

Mapped, edited, and published by the Geological Survey as part of the Department of the Interior program for the development of the Missouri River Basin. Control by USGS and USC&GS. Topography by multiplex methods from aerial photographs taken 1946, and by plane-table surveys 1946. Field check 1948. Polyconic projection. 1927 North American datum. 10,000-foot grid based on Nebraska coordinate system, north zone.



ROAD CLASSIFICATION

HARD-SURFACE ALL WEATHER ROADS	DRY WEATHER ROADS
Heavy-duty — 4 LANE 6 LANE	Improved dirt —
Medium-duty — 4 LANE 6 LANE	Unimproved dirt —
Loose-surface, graded, or narrow hard-surface	—
U. S. Route	State Route

U.S.G.S.
FILE COPY
Inspected and Edited.

MULLEN, NEBR.
N4200-W10100/15

EDITION OF 1951

FOR SALE BY U. S. GEOLOGICAL SURVEY, FEDERAL CENTER, DENVER, COLORADO OR WASHINGTON 25, D. C.
A FOLDER DESCRIBING TOPOGRAPHIC MAPS AND SYMBOLS IS AVAILABLE ON REQUEST

FEB 6 1951

2135