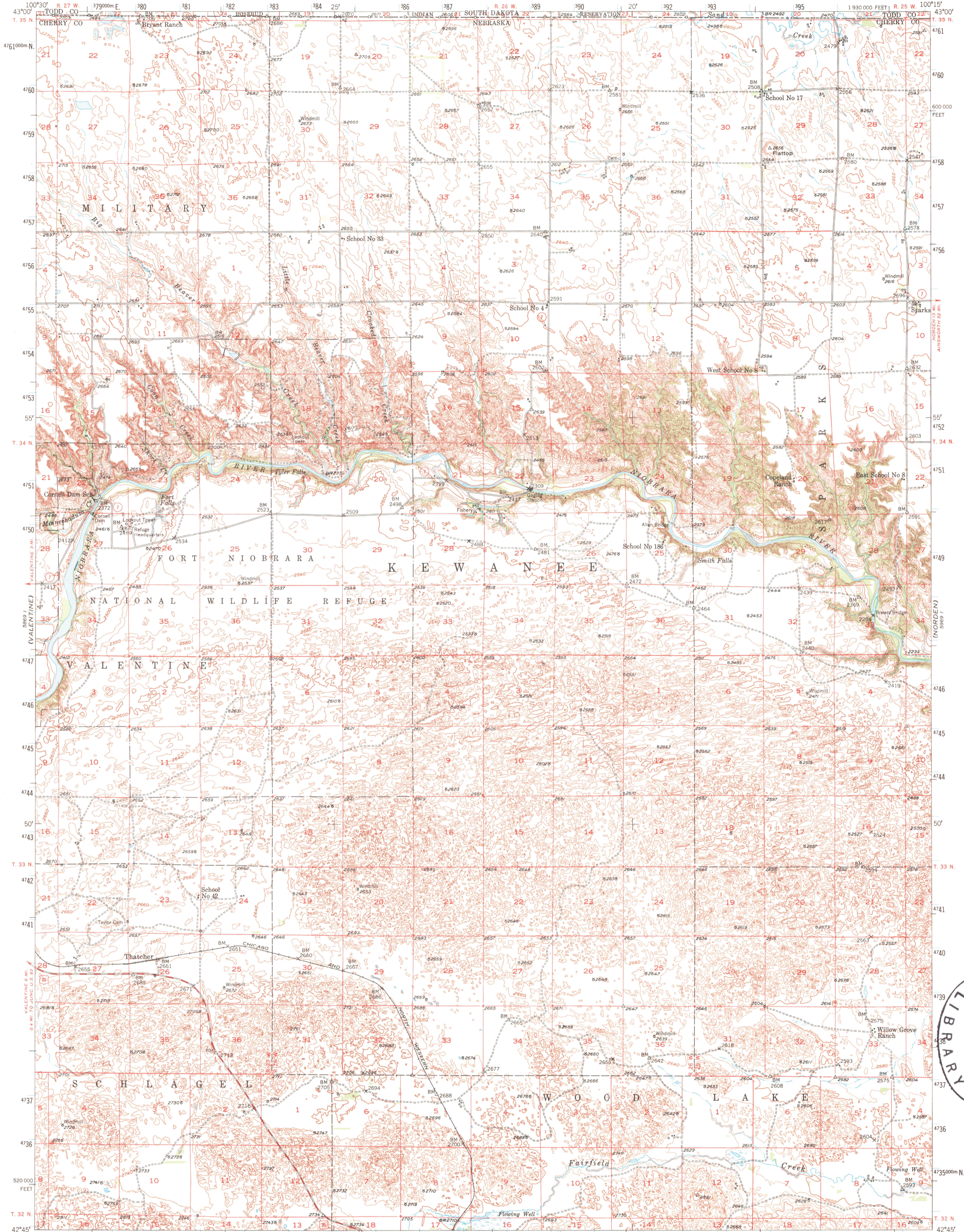
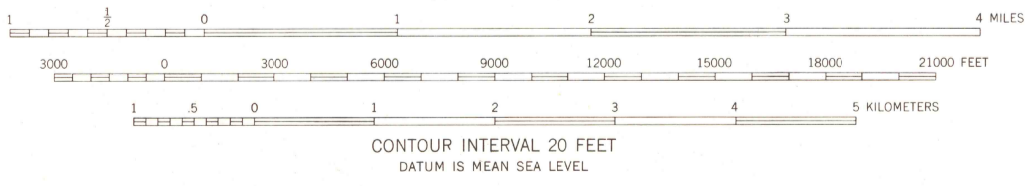
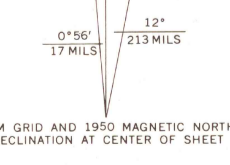


UNITED STATES
DEPARTMENT OF THE INTERIOR
GEOLOGICAL SURVEY

SPARKS QUADRANGLE
NEBRASKA-SOUTH DAKOTA
15 MINUTE SERIES (TOPOGRAPHIC)




Mapped, edited, and published by the Geological Survey as part of the Department of the Interior program for the development of the Missouri River Basin Control by USGS and USC&GS
Topography by multiplex methods from aerial photographs taken 1946, and by plane-table surveys 1950
Field check 1950
Polyconic projection. 1927 North American datum 10,000-foot grid based on Nebraska coordinate system, north zone
1000-meter Universal Transverse Mercator grid ticks, zone 14, shown in blue



ROAD CLASSIFICATION

Heavy-duty	LANE 1 LANE	Light-duty	-----
Medium-duty	LANE 1 LANE	Unimproved dirt	-----
U. S. Route	○	State Route	○



THIS MAP COMPLIES WITH NATIONAL MAP ACCURACY STANDARDS
FOR SALE BY U. S. GEOLOGICAL SURVEY, DENVER, COLORADO 80225 OR WASHINGTON, D. C. 20242
A FOLDER DESCRIBING TOPOGRAPHIC MAPS AND SYMBOLS IS AVAILABLE ON REQUEST

SPARKS, NEBR., S. DAK.
N4245-W10015/15
1950
AMS 5969 IV-SERIES V775