



Sherbrooke

NEW HAMPSHIRE-MAINE
VERMONT-QUEBEC
1:100 000-scale metric
topographic map



30 X 60 MINUTE QUADRANGLE
SHOWING

- Contours and elevations
- Highways, roads and other
manmade structures
- Water features
- Woodland areas
- Geographic names



GEOLOGICAL SURVEY

1986
PHOTOINSPECTED 1986

Produced by the United States Geological Survey
Compiled from USGS 1:24 000-scale topographic maps
dated 1926-1953. Planimetry revised from aerial photographs
taken 1975 and other source data. Revised information not
field checked. Canadian portion copied from Department
of Energy, Mines, and Resources 1:50 000-scale maps
dated 1980-1987. Map edited 1986

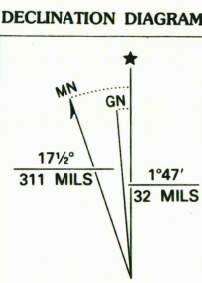
Projection and 10 000-meter grid, zone 19
Universal Transverse Mercator
25 000-foot grid ticks based on New Hampshire coordinate
system, Maine coordinate system, west zone, and Vermont
coordinate system. 1927 North American Datum
To place on the predicted North American Datum 1983, move
the projection lines 2 meters south and 38 meters west

There may be private inholdings within the boundaries of
the National or State reservations shown on this map
Map photorevised using 1986 photographs
No major culture or drainage changes found

CONTOUR INTERVAL 20 METERS IN UNITED STATES
CONTOUR INTERVAL 25 FEET IN CANADA
NATIONAL GEODETIC VERTICAL DATUM OF 1929
ELEVATIONS SHOWN TO THE NEAREST METER IN UNITED STATES
ELEVATIONS SHOWN TO THE NEAREST FOOT IN CANADA
THE U.S. PORTION OF THIS MAP COMPLIES WITH NATIONAL MAP
ACCURACY STANDARDS

CONVERSION TABLE	
Meters	Feet
1	3.2808
2	6.5617
3	9.8425
4	13.1234
5	16.4042
6	19.6850
7	22.9659
8	26.2467
9	29.5276
10	32.8084

To convert meters to feet
multiply by 3.2808
To convert feet to meters
multiply by 0.3048




UTM grid convergence
(GM) and 1986 magnetic
declination (MD)
at center of map
Diagram is approximate

ADJOINING MAPS			
1	2	3	
4	5		
6	7	8	

1 Megantic
2 Flagstaff Lake
3 Mount Mansfield
4 Groton
5 Rumford

FOR SALE BY U.S. GEOLOGICAL SURVEY, DENVER, COLORADO 80225
OR RESTON, VIRGINIA 22092



REC'D FILE COPY
Topographic Map Symbols

- Primary highway, hard surface
- Secondary highway, hard surface
- Light duty road, principal street, hard or improved surface
- Other road or street; trail
- Route marker: Interstate; U. S.; State
- Railroad: standard gage; narrow gage
- Bridge: overpass; underpass
- Tunnel: road, railroad
- Built up area; locality; elevation
- Airport; landing field; landing strip
- National boundary
- State boundary
- County boundary
- National or State reservation boundary
- Land grant boundary
- U. S. public lands survey; range, township; section
- Range, township; section line; protected
- Power transmission line; pipeline
- Dam; dam with lock
- Cemetery; building
- Windmill; water well; spring
- Mine shaft; adit or cave; mine, quarry; gravel pit
- Campground; picnic area; U. S. location monument
- Ruins; cliff dwelling
- Distorted surface: strip mine, lava, sand
- Contours: index; intermediate; supplementary
- Bathymetric contours: index; intermediate
- Stream, lake; perennial; intermittent
- Rapids, large and small; falls, large and small
- Area to be submerged; marsh, swamp
- Land subject to controlled inundation; woodland
- Scrub; mangrove
- Orchard; vineyard

A pamphlet describing topographic maps is available on request

