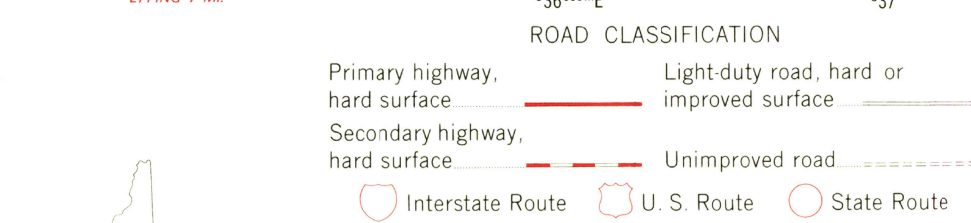
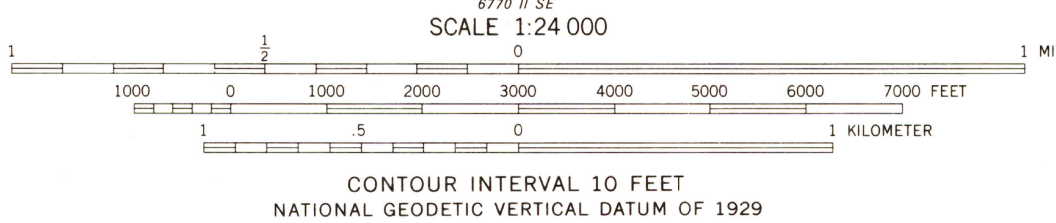
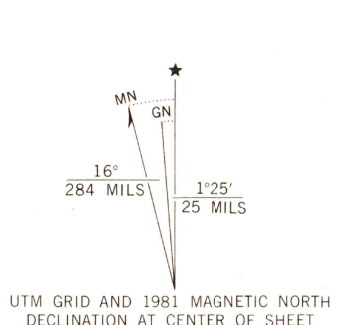


UNITED STATES  
DEPARTMENT OF THE INTERIOR  
GEOLOGICAL SURVEY

BARRINGTON QUADRANGLE  
NEW HAMPSHIRE  
7.5 MINUTE SERIES (TOPOGRAPHIC)  
NE/4 MT PAWTUCKAWAY 15' QUADRANGLE



Mapped, edited, and published by the Geological Survey  
Control by USGS, NOS/NOAA, and New Hampshire Geodetic Survey  
Topography by photogrammetric methods from aerial photographs  
taken 1975. Field checked 1977. Map edited 1981  
Projection and 10,000-foot grid ticks: New Hampshire coordinate  
system (transverse Mercator)  
1000-meter Universal Transverse Mercator grid, zone 19  
1927 North American Datum  
To place on the predicted North American Datum 1983  
move the projection lines 5 meters south and  
41 meters west as shown by dashed corner ticks  
There may be private inholdings within the boundaries of  
the National or State reservations shown on this map



BARRINGTON, N. H.  
NE/4 MT PAWTUCKAWAY 15' QUADRANGLE  
N4307.5-W7100/7.5

1981  
DMA 6770 II NE-SERIES V812

THIS MAP COMPLIES WITH NATIONAL MAP ACCURACY STANDARDS  
FOR SALE BY U. S. GEOLOGICAL SURVEY, RESTON, VIRGINIA 22092  
A FOLDER DESCRIBING TOPOGRAPHIC MAPS AND SYMBOLS IS AVAILABLE ON REQUEST

RETURN TO:  
USGS AND HISTORICAL MAP ARCHIVES

1981  
DEC 13 1981